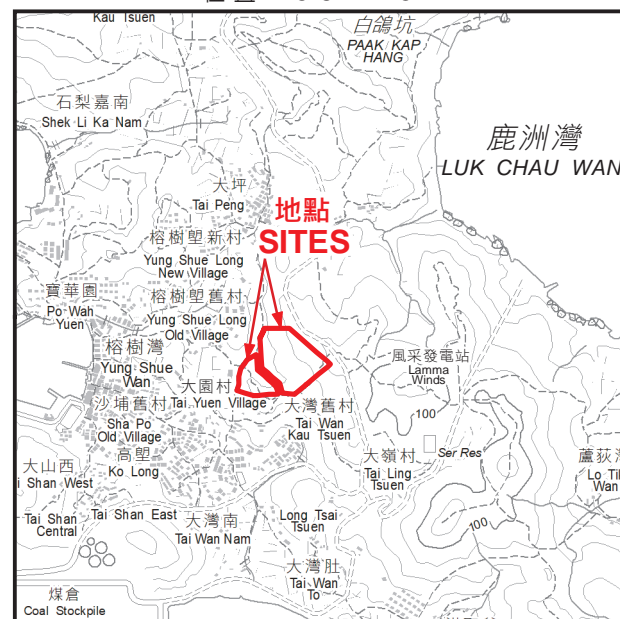
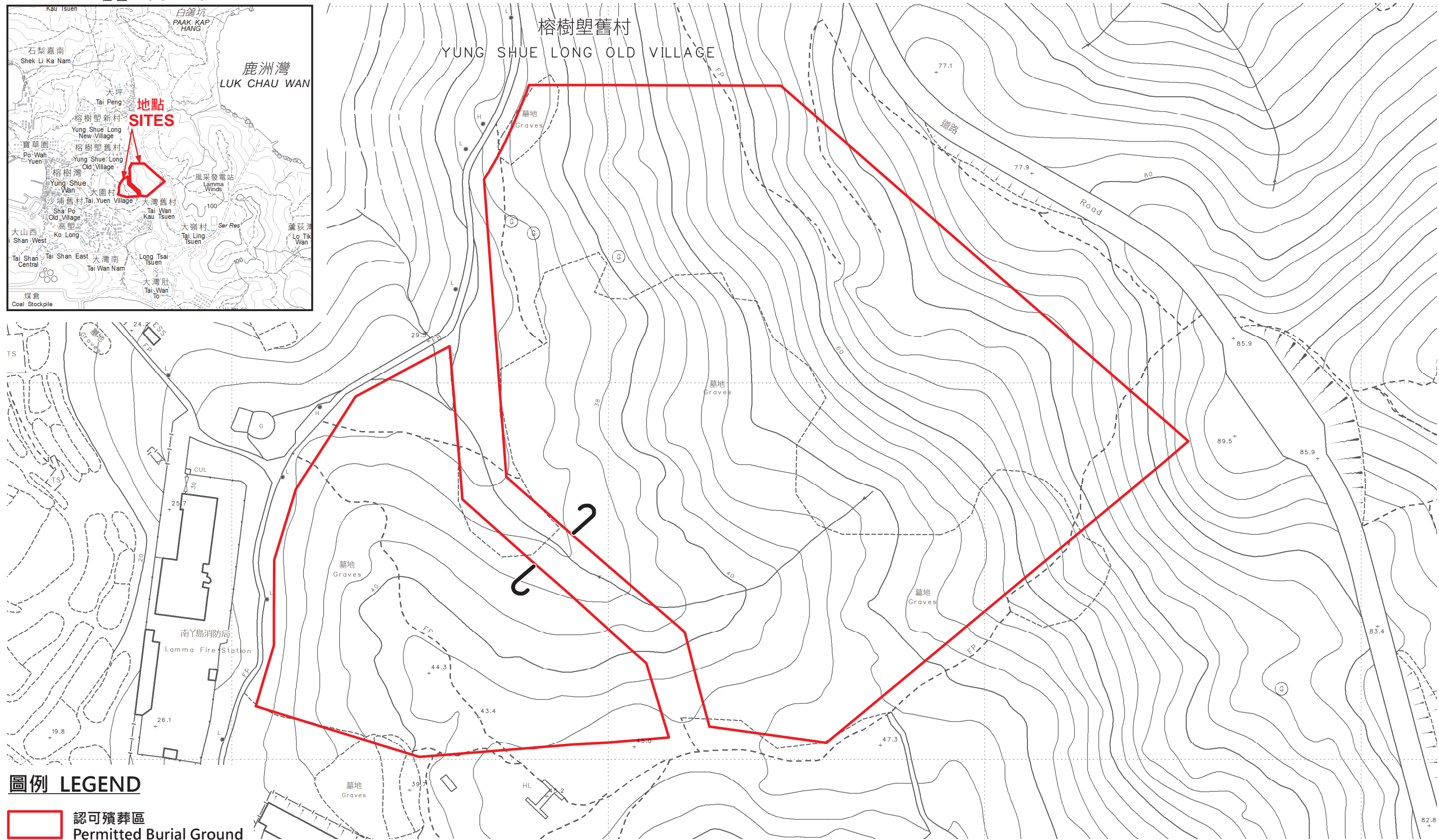


位置 LOCATION

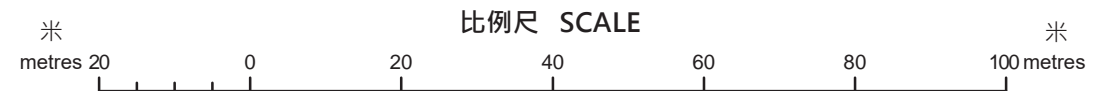


榕樹壟舊村  
YUNG SHUE LONG OLD VILLAGE



圖例 LEGEND

 認可殯葬區  
Permitted Burial Ground



只作識別用 FOR IDENTIFICATION PURPOSES ONLY  
 地政總署測繪處  
 Survey and Mapping Office, Lands Department  
 圖則由離島測量處繪製  
 Plan Prepared by District Survey Office, Islands  
 © 香港特別行政區政府 - 版權所有  
 Copyright reserved - Hong Kong SAR Government

新界 離島 認可殯葬區  
 PERMITTED BURIAL GROUND, ISLANDS, NEW TERRITORIES  
 位置編碼 SITE CODE IS-LM-04 (認可殯葬區編號 PBG SITE No. BUR4LM)

檔案編號 File No. HAD HQ I(S)/11/38/12/4/1  
 測量圖編號 Survey Sheet Nos. 14-NE-10D & 15-NW-6C  
 參考圖編號 Reference Plan No. LIC-IS-PBG010  
 圖則編號 PLAN No. PBG-IS-LM-04(A)