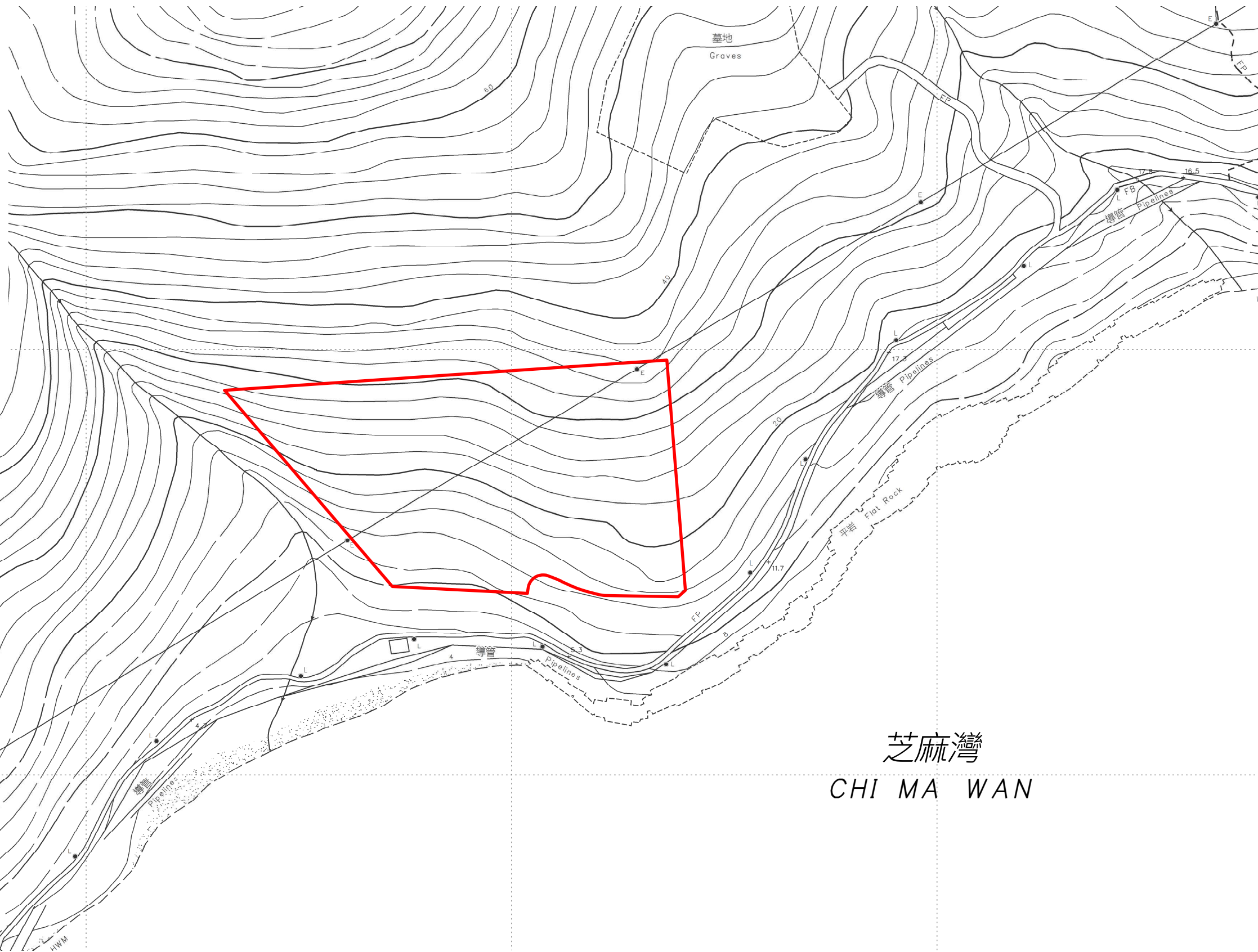
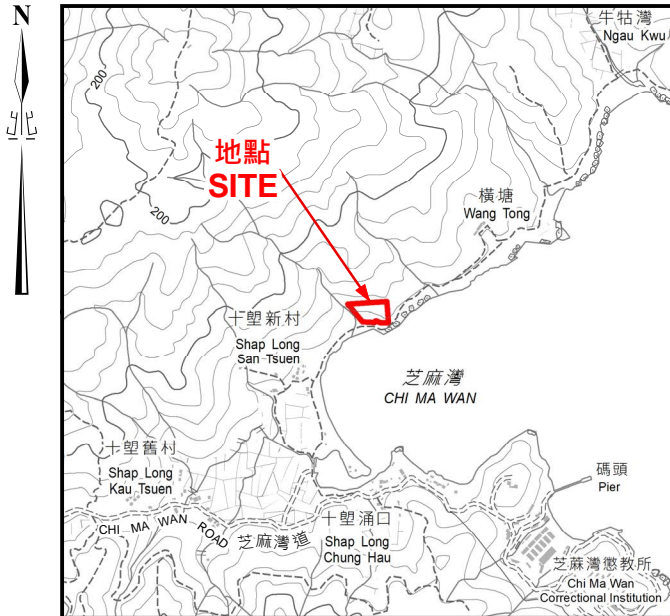
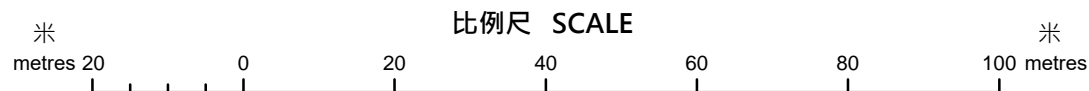


位置 LOCATION



圖例 LEGEND

 認可殯葬區
Permitted Burial Ground



只作識別用 FOR IDENTIFICATION PURPOSES ONLY
 地政總署測繪處
 Survey and Mapping Office, Lands Department
 圖則由離島測量處繪製
 Plan Prepared by District Survey Office, Islands
 © 香港特別行政區政府 - 版權所有
 Copyright reserved - Hong Kong SAR Government

新界離島 認可殯葬區
 PERMITTED BURIAL GROUND, ISLANDS, NEW TERRITORIES
 位置編碼 SITE CODE IS-SL-38 (認可殯葬區編號 PBG SITE No. BUR38L)

檔案編號 File No. HAD HQ I(S)/11/38/12/4/1
 測量圖編號 Survey Sheet No. 14-NW-2B
 參考圖編號 Reference Plan No. LIC-IS-PBG052
 圖則編號 PLAN No. PBG-IS-SL-38(A)