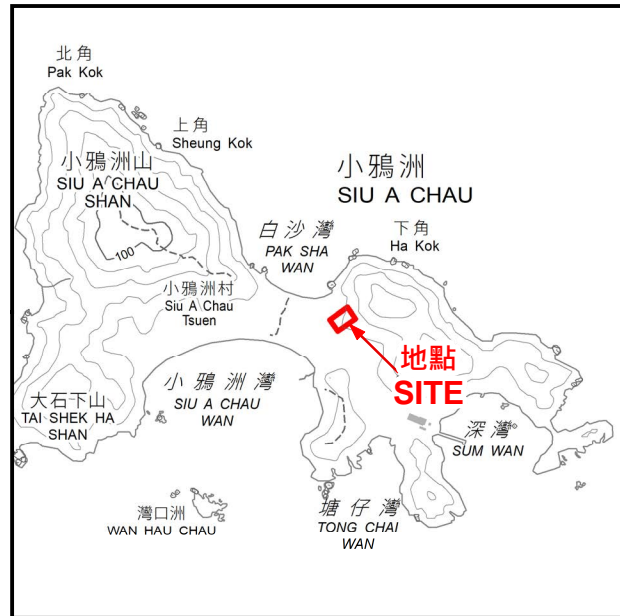
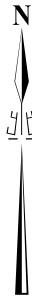
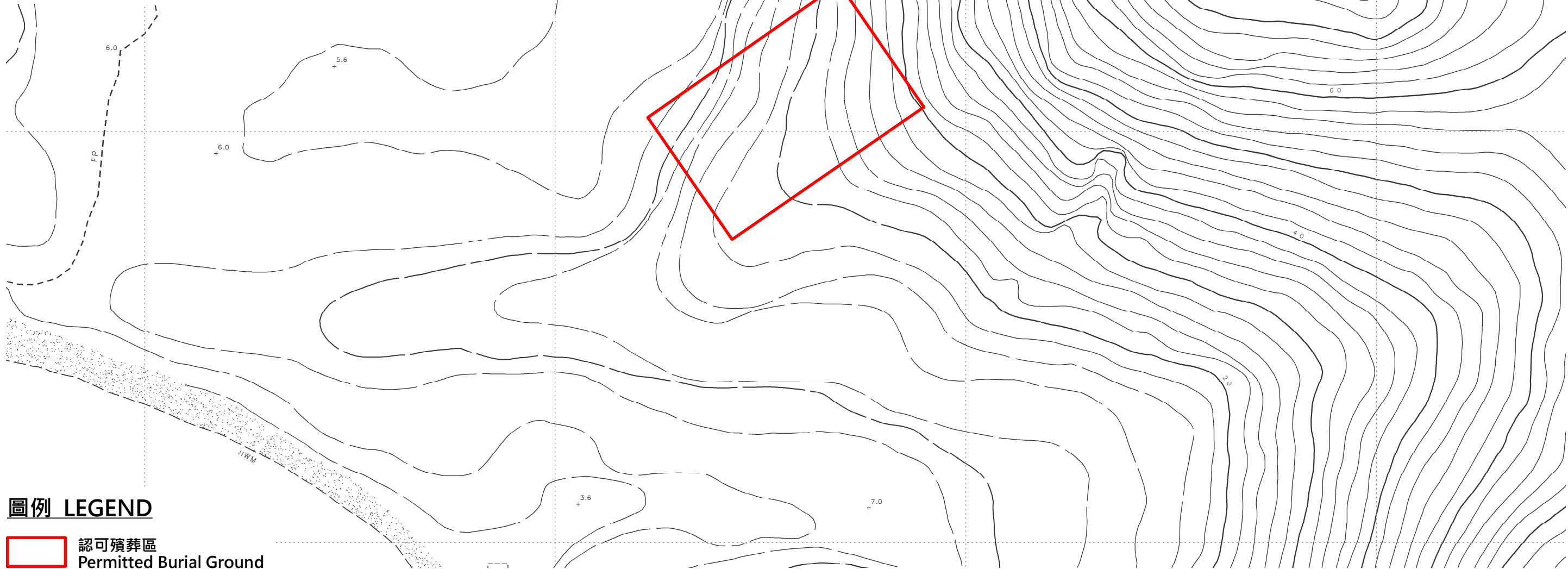


位置 LOCATION



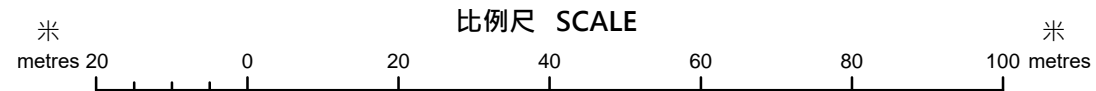
白沙灣
PAK SHA WAN

小鴉洲
SIU A CHAU



圖例 LEGEND

 認可殯葬區
Permitted Burial Ground



只作識別用 FOR IDENTIFICATION PURPOSES ONLY
地政總署測繪處
Survey and Mapping Office, Lands Department
圖則由離島測量處繪製
Plan Prepared by District Survey Office, Islands
© 香港特別行政區政府 - 版權所有
Copyright reserved - Hong Kong SAR Government

新界 離島 認可殯葬區
PERMITTED BURIAL GROUND, ISLANDS, NEW TERRITORIES
位置編碼 SITE CODE IS-SL-56 (認可殯葬區編號 PBG SITE No. 56(SAC))

檔案編號 File No. HAD HQ I(S)/11/38/12/4/1
測量圖編號 Survey Sheet No. 13-SE-2C
參考圖編號 Reference Plan No. LIC-IS-PBG001
圖則編號 PLAN No. PBG-IS-SL-56(A)