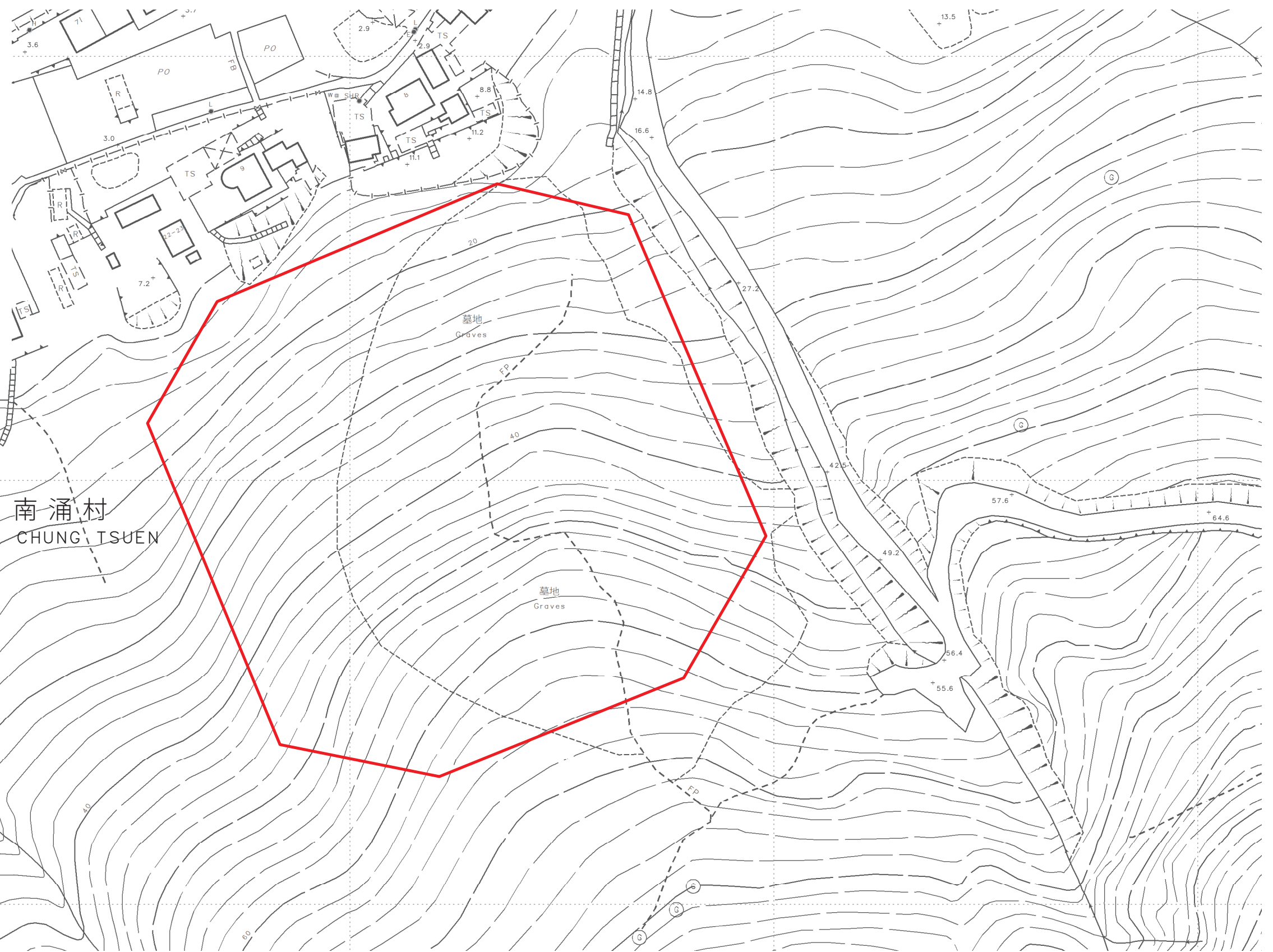
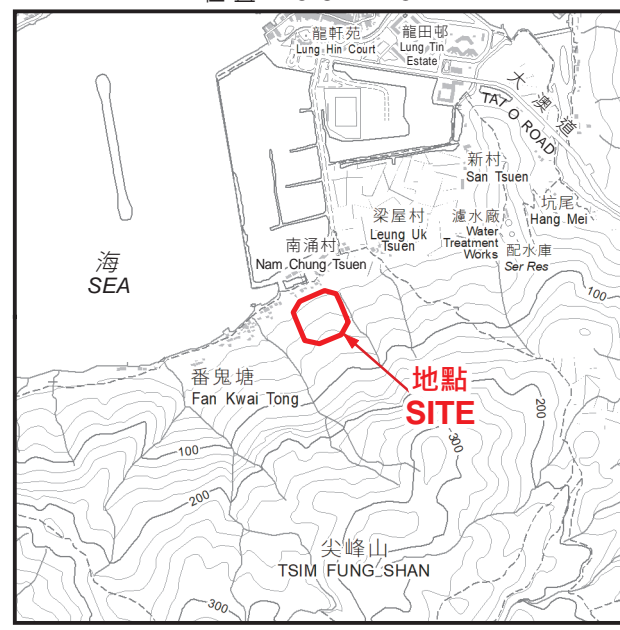
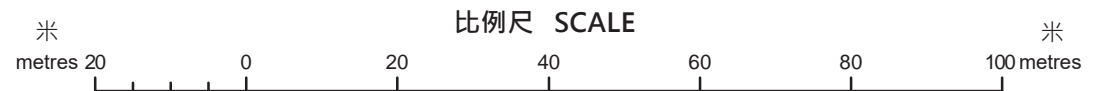


位置 LOCATION



圖例 LEGEND

 認可殯葬區
Permitted Burial Ground



只作識別用 FOR IDENTIFICATION PURPOSES ONLY
地政總署測繪處
Survey and Mapping Office, Lands Department
圖則由離島測量處繪製
Plan Prepared by District Survey Office, Islands
香港特別行政區政府 - 版權所有
Copyright reserved - Hong Kong SAR Government

新界離島 認可殯葬區
PERMITTED BURIAL GROUND, ISLANDS, NEW TERRITORIES
位置編碼 SITE CODE IS-TO-02 (認可殯葬區編號 PBG SITE No. BUR2L)

檔案編號 File No. HAD HQ I(S)/11/38/12/4/1
測量圖編號 Survey Sheet Nos. 9-SW-23D & 13-NW-3B
參考圖編號 Reference Plan No. LIC-IS-PBG005
圖則編號 PLAN No. PBG-IS-TO-02(A)