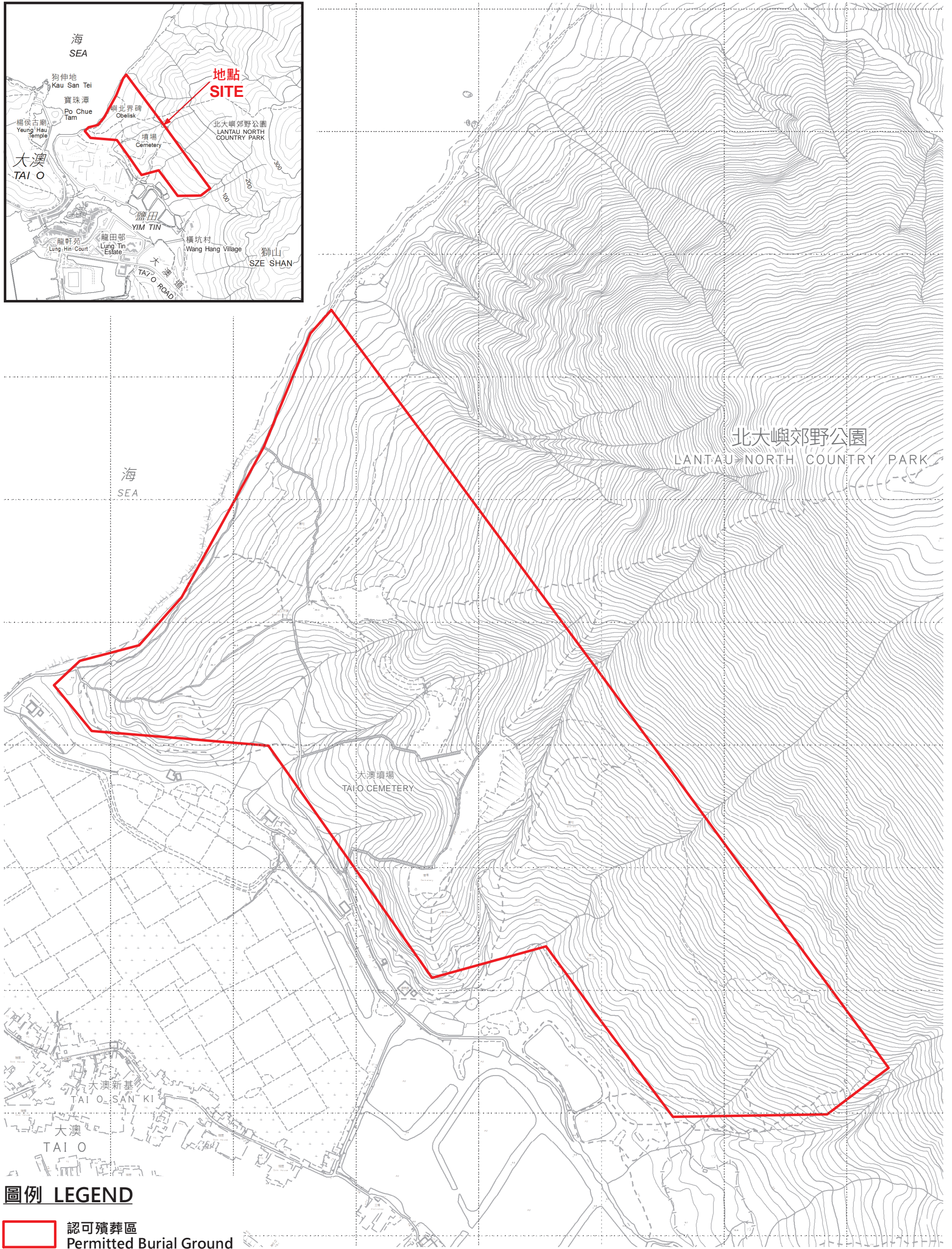
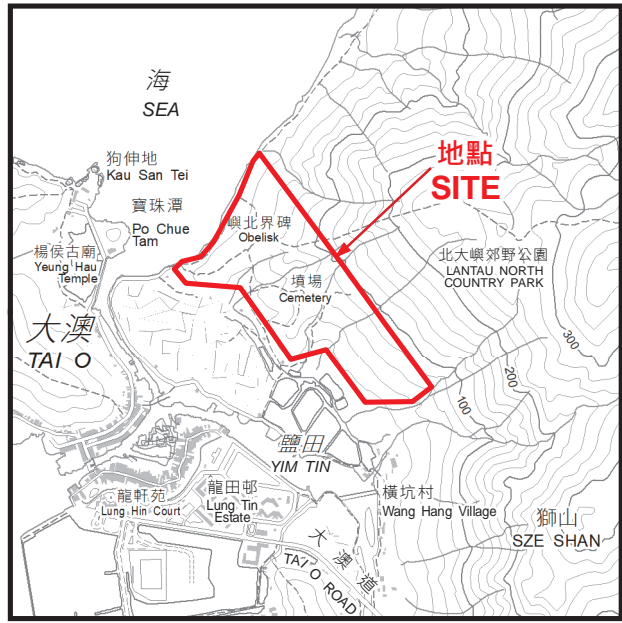


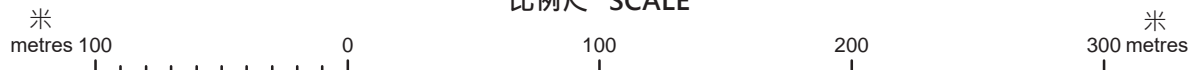
位置 LOCATION



圖例 LEGEND

 認可殯葬區
Permitted Burial Ground

比例尺 SCALE



只作識別用 FOR IDENTIFICATION PURPOSES ONLY

 地政總署測繪處
Survey and Mapping Office,
Lands Department

圖則由離島測量處繪製
Plan Prepared by District Survey Office, Islands

© 香港特別行政區政府 - 版權所有
Copyright reserved - Hong Kong SAR Government

新界離島 認可殯葬區

PERMITTED BURIAL GROUND, ISLANDS, NEW TERRITORIES

位置編碼 SITE CODE IS-TO-06 (認可殯葬區編號 PBG SITE No. BUR6L)

檔案編號 File No. HAD HQ I(S)/11/38/12/4/1

測量圖編號 Survey Sheet Nos. 9-SW-18D,19C,
23B & 24A

參考圖編號 Reference Plan No. LIC-IS-PBG013

圖則編號 PLAN No. PBG-IS-TO-06(A)

日期 Date : 01.09.2021