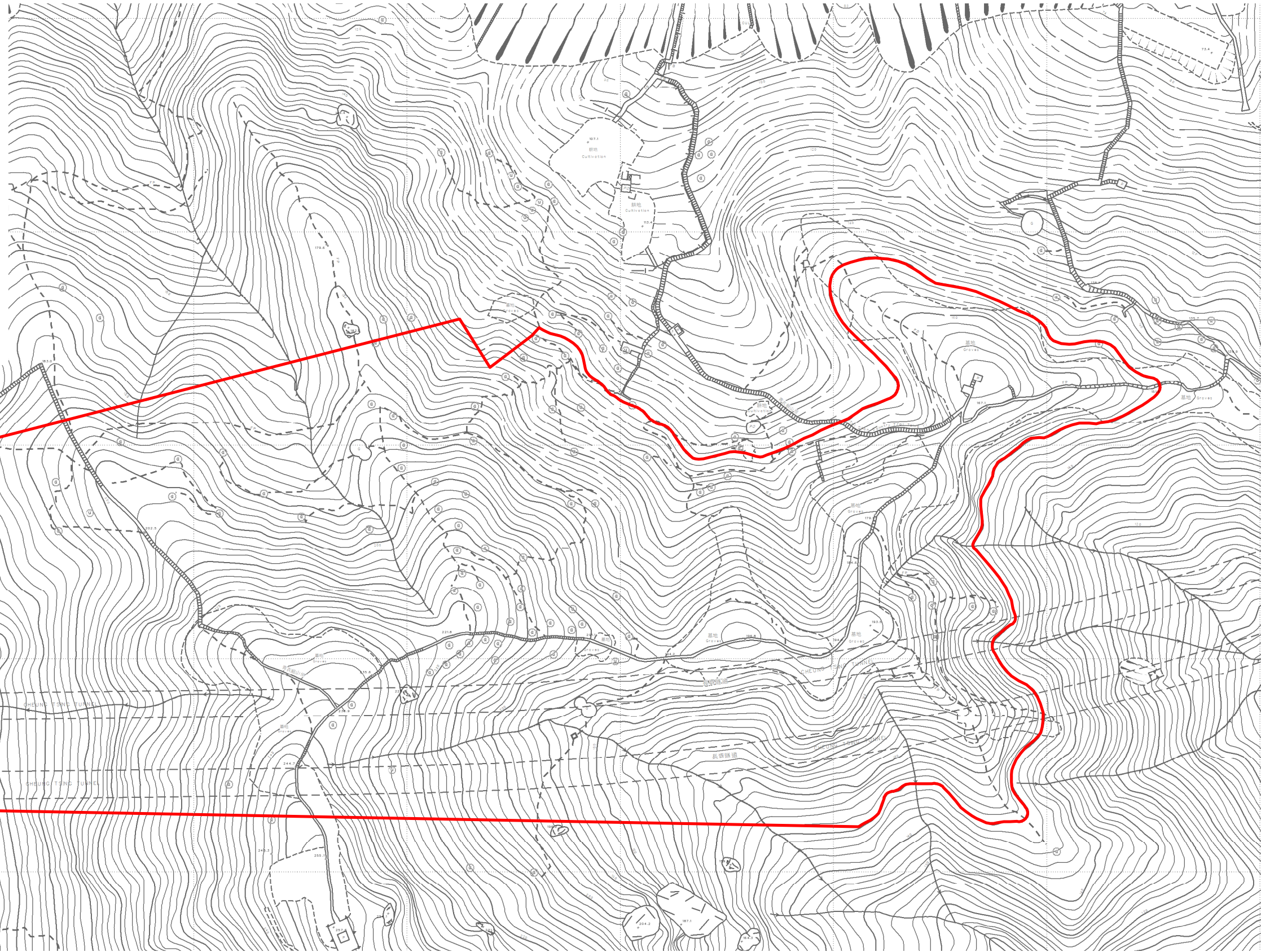
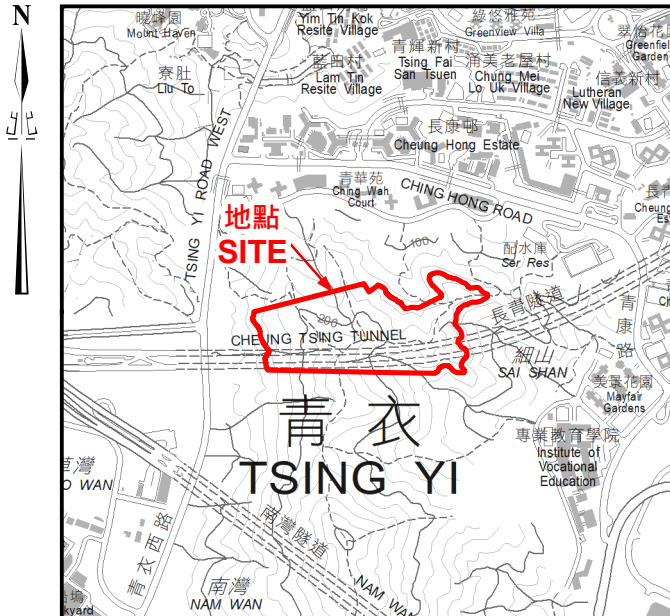
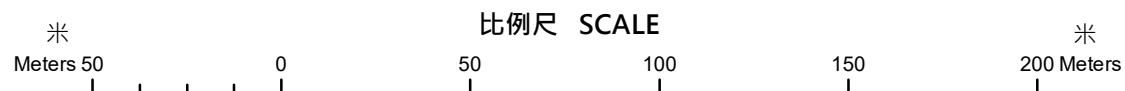


位置 LOCATION




圖例 LEGEND

 認可殯葬區
Permitted Burial Ground



只作識別用 FOR IDENTIFICATION PURPOSES ONLY

 地政總署測繪處
Survey and Mapping Office, Lands Department

圖則由荃灣葵青測量處繪製
Plan Prepared by District Survey Office, Tsuen Wan & Kwai Tsing

© 香港特別行政區政府 - 版權所有
Copyright reserved - Hong Kong SAR Government

新界 荃灣及葵青 認可殯葬區

PERMITTED BURIAL GROUND, TSUEN WAN AND KWAI TSING, NEW TERRITORIES

位置編碼 SITE CODE KT-07 (認可殯葬區編號 PBG SITE No. TW/007)

檔案編號 File No. HAD HQ I(S)/11/38/12/4/2

測量圖編號 Survey Sheet Nos. 10-NE-4D & 5C

參考圖編號 Reference Plan No. LIC-TK-PBG008

圖則編號 PLAN No. PBG-KT-07(A)