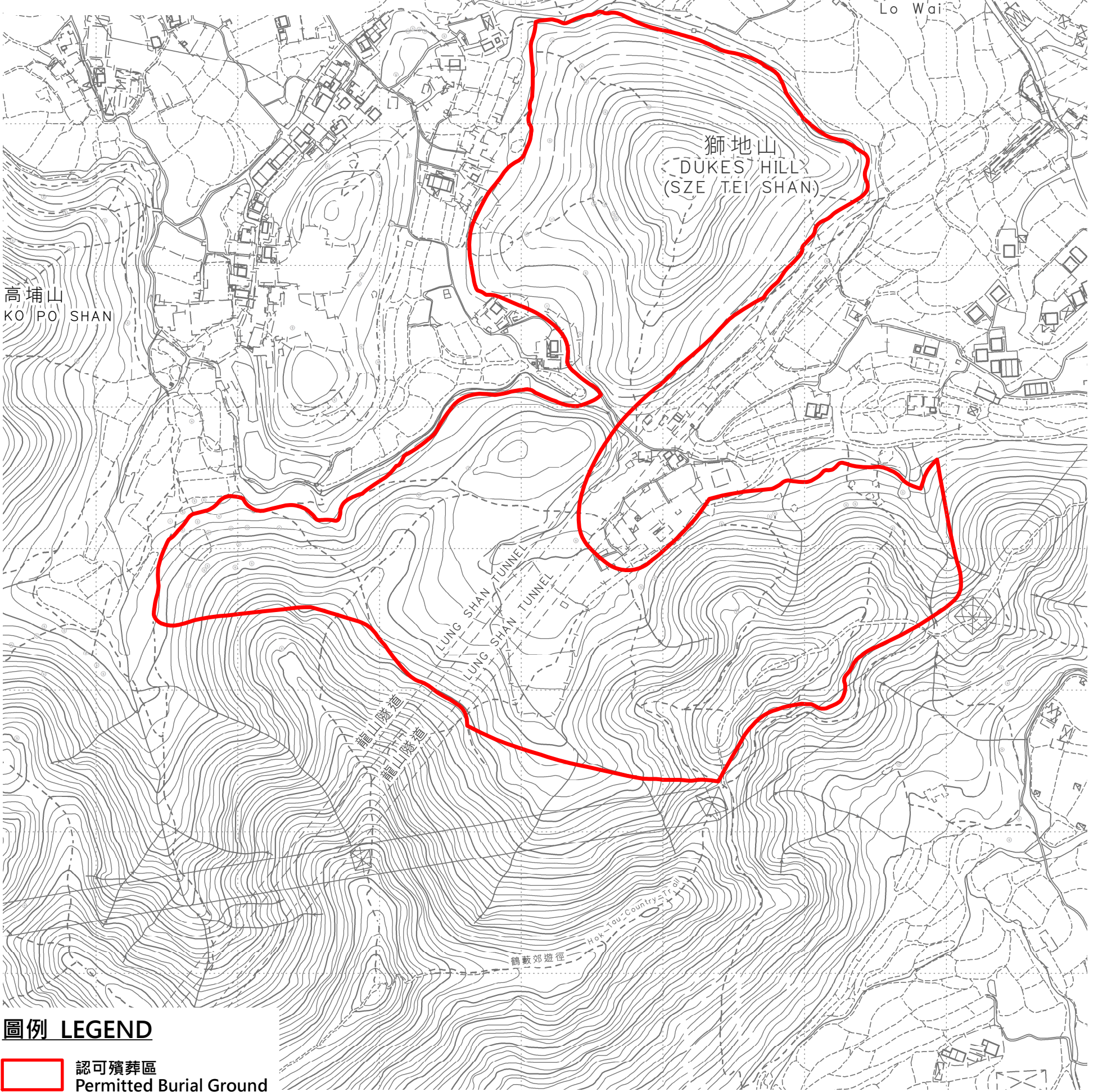
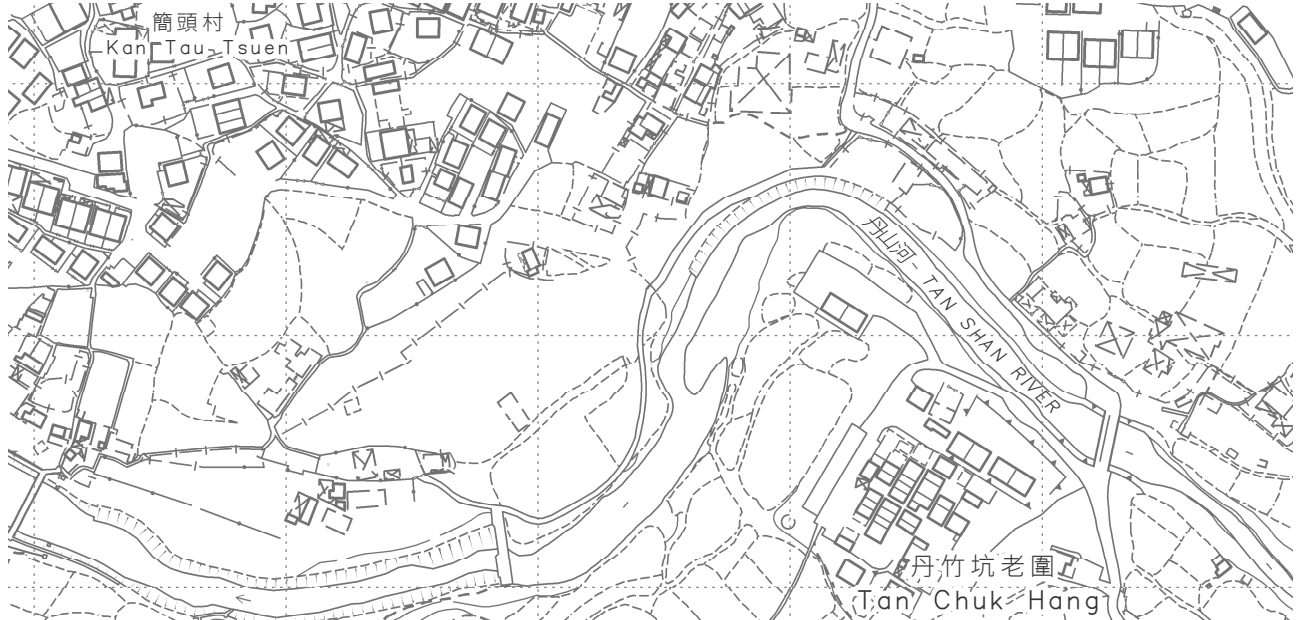
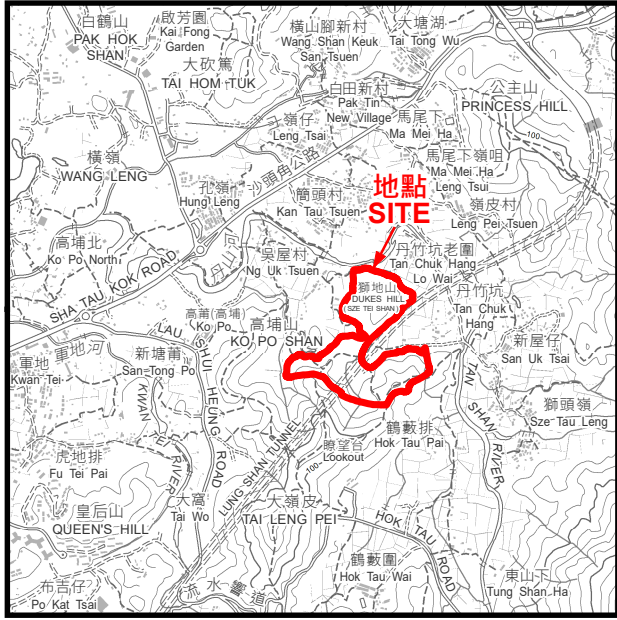


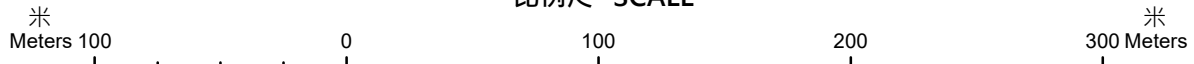
位置 LOCATION



圖例 LEGEND

 認可殯葬區
Permitted Burial Ground

比例尺 SCALE



只作識別用 FOR IDENTIFICATION PURPOSES ONLY

 地政總署測繪處
Survey and Mapping Office,
Lands Department

圖則由北區測量處繪製
Plan Prepared by District Survey Office, North

© 香港特別行政區政府 - 版權所有
Copyright reserved - Hong Kong SAR Government

新界北區 認可殯葬區

PERMITTED BURIAL GROUND, NORTH, NEW TERRITORIES

位置編碼 SITE CODE ND-FL-03N

(認可殯葬區編號 PBG SITE No. N/F/3 & N/F/4)

檔案編號 File No. HAD HQ I(S)/11/38/12/4/3

測量圖編號 Survey Sheet Nos. 3-SW-4B,4D,5A & 5C

參考圖編號 Reference Plan No. LIC-NH-PBG002

圖則編號 PLAN No. PBG-ND-FL-03N(A)

日期 Date : 1.12.2022