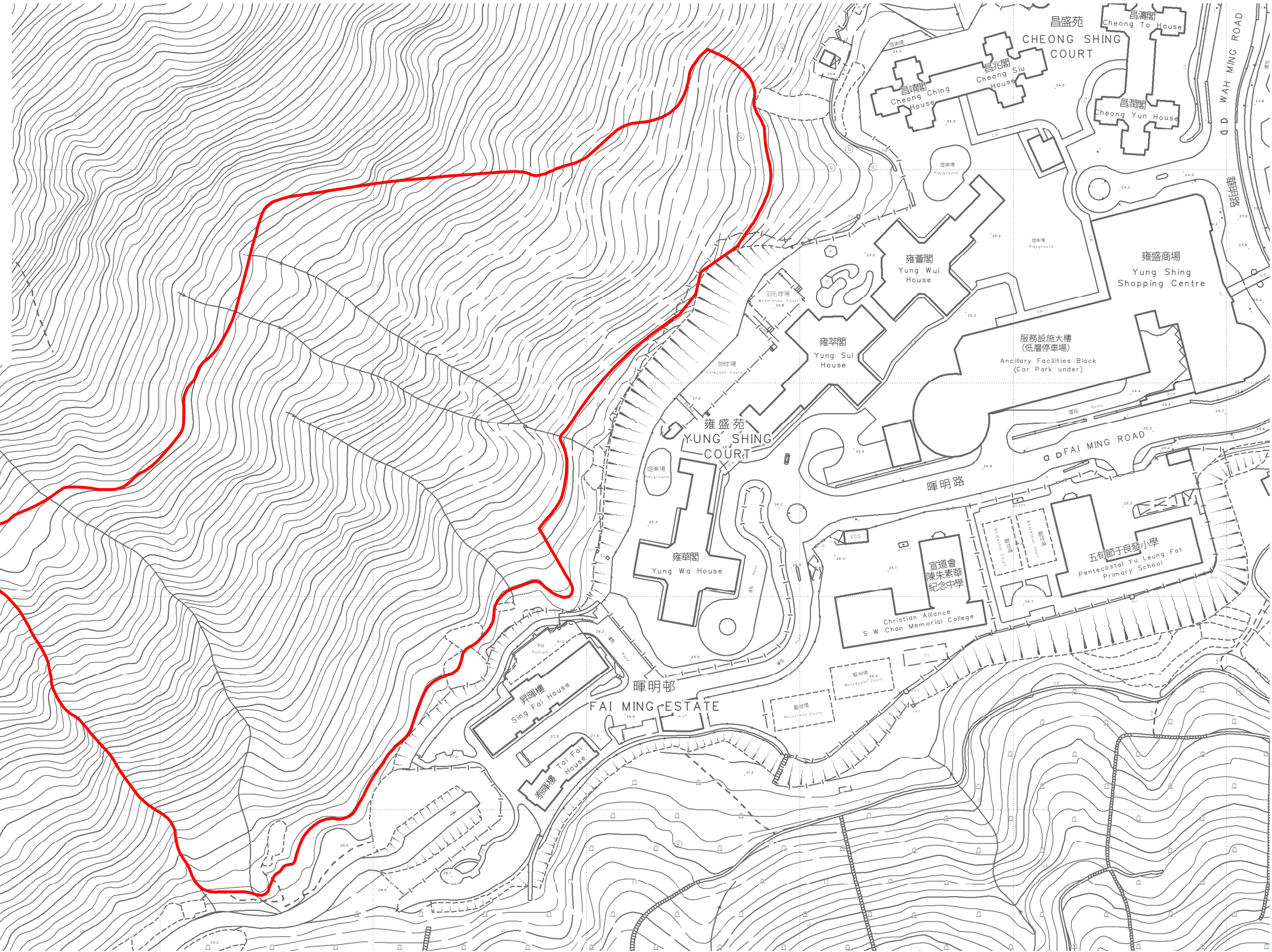
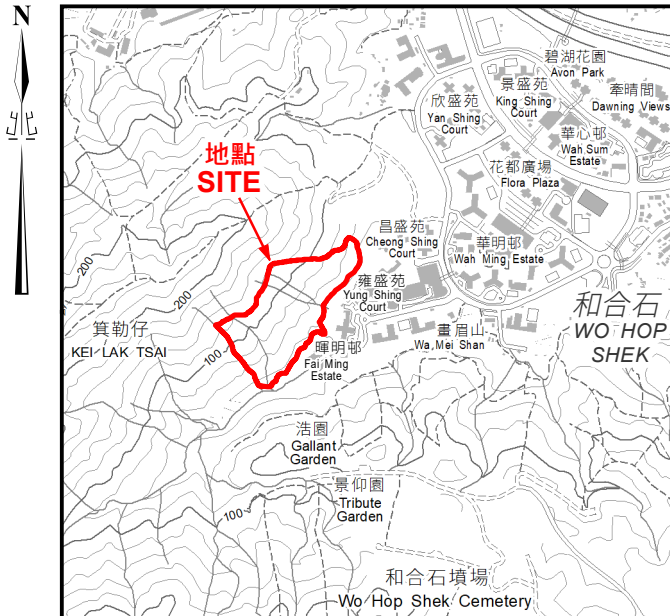
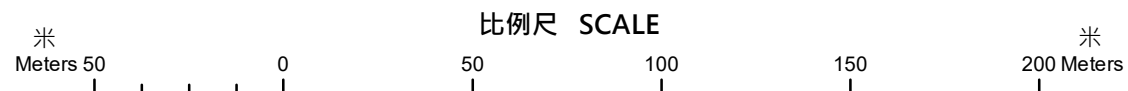


位置 LOCATION



圖例 LEGEND

 認可殯葬區
Permitted Burial Ground



只作識別用 FOR IDENTIFICATION PURPOSES ONLY
 地政總署測繪處
 Survey and Mapping Office, Lands Department
 圖則由北區測量處繪製
 Plan Prepared by District Survey Office, North
 © 香港特別行政區政府 - 版權所有
 Copyright reserved - Hong Kong SAR Government

新界北區 認可殯葬區
 PERMITTED BURIAL GROUND, NORTH, NEW TERRITORIES
 位置編碼 SITE CODE ND-FL-16 (認可殯葬區編號 PBG SITE No. N/F/16)

檔案編號 File No. HAD HQ I(S)/11/38/12/4/3
 測量圖編號 Survey Sheet Nos. 3-SW-17A & 17B
 參考圖編號 Reference Plan No. LIC-NH-PBG016
 圖則編號 PLAN No. PBG-ND-FL-16(A)