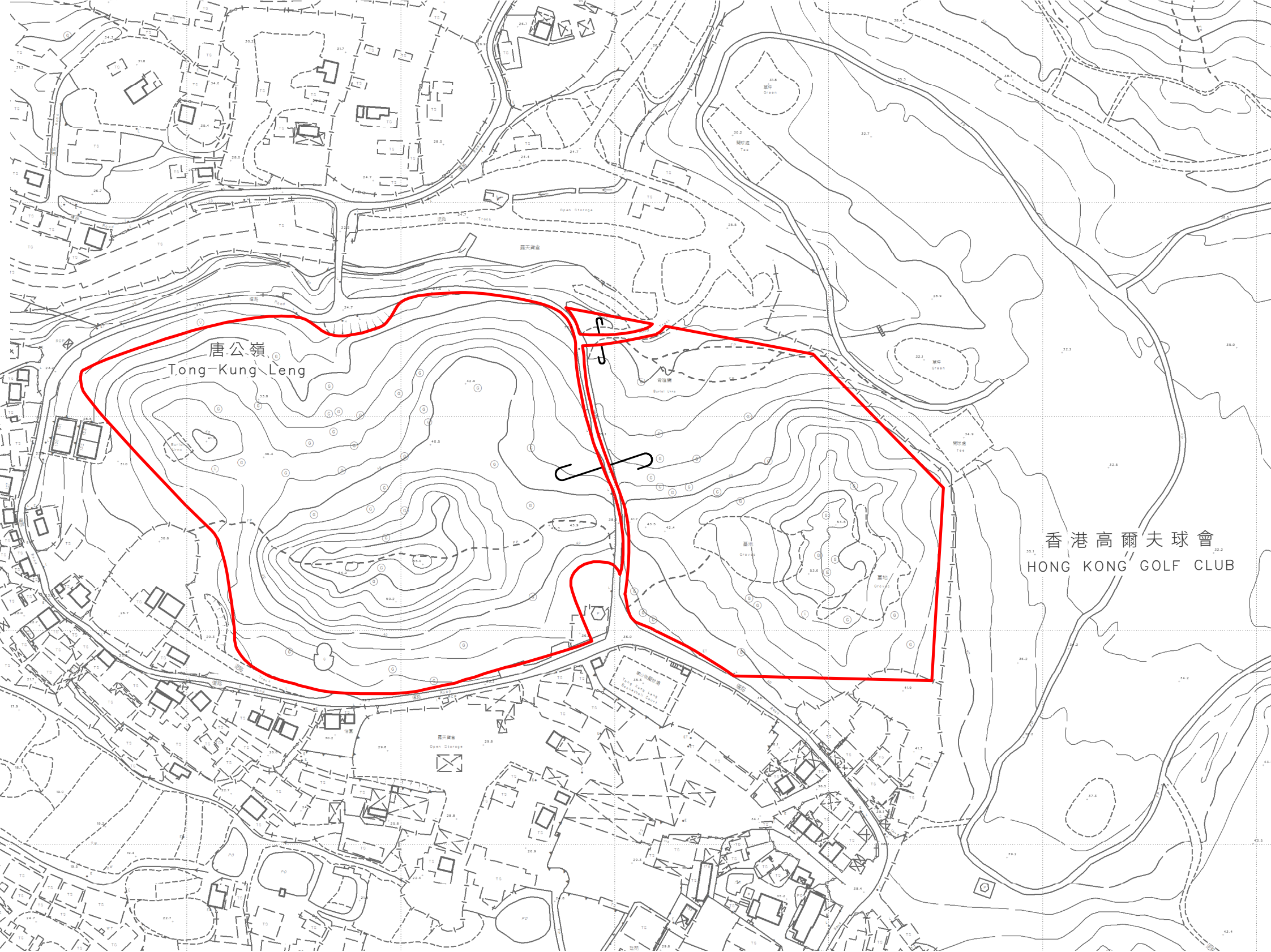
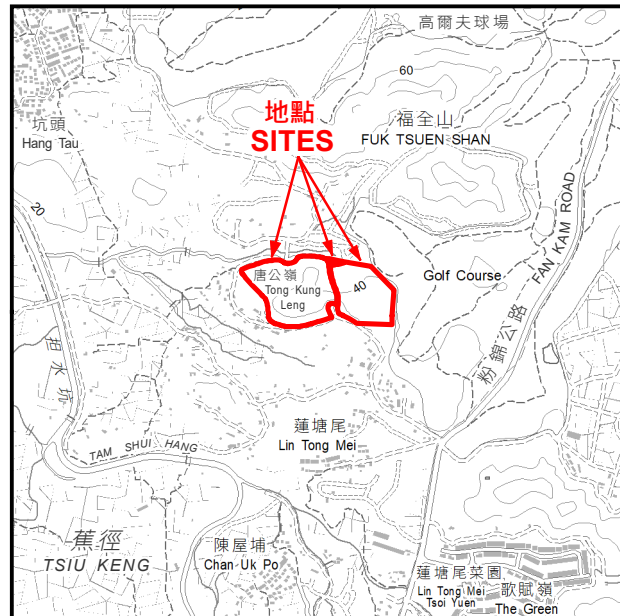
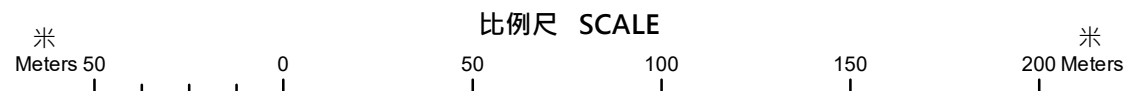


位置 LOCATION



圖例 LEGEND

 認可殯葬區  
Permitted Burial Ground



只作識別用 FOR IDENTIFICATION PURPOSES ONLY  
地政總署測繪處  
Survey and Mapping Office, Lands Department  
圖則由北區測量處繪製  
Plan Prepared by District Survey Office, North  
© 香港特別行政區政府 - 版權所有  
Copyright reserved - Hong Kong SAR Government

新界北區 認可殯葬區  
PERMITTED BURIAL GROUND, NORTH, NEW TERRITORIES  
位置編碼 SITE CODE ND-SS-11 (認可殯葬區編號 PBG SITE No. N/S/11)

檔案編號 File No. HAD HQ I(S)/11/38/12/4/3  
測量圖編號 Survey Sheet Nos. 2-SE-15C,15D,20A & 20B  
參考圖編號 Reference Plan No. LIC-NH-PBG075  
圖則編號 PLAN No. PBG-ND-SS-11(A)