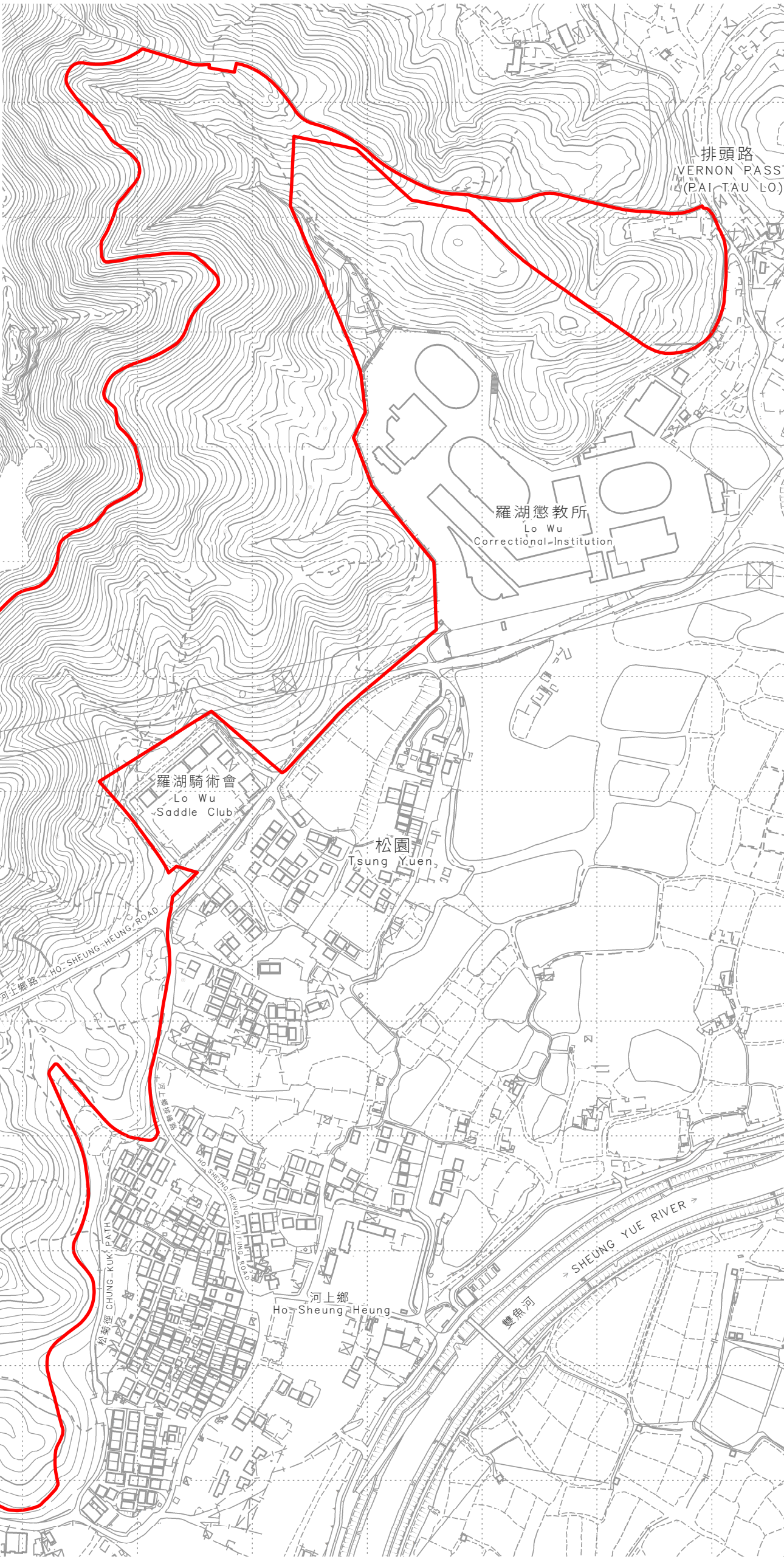
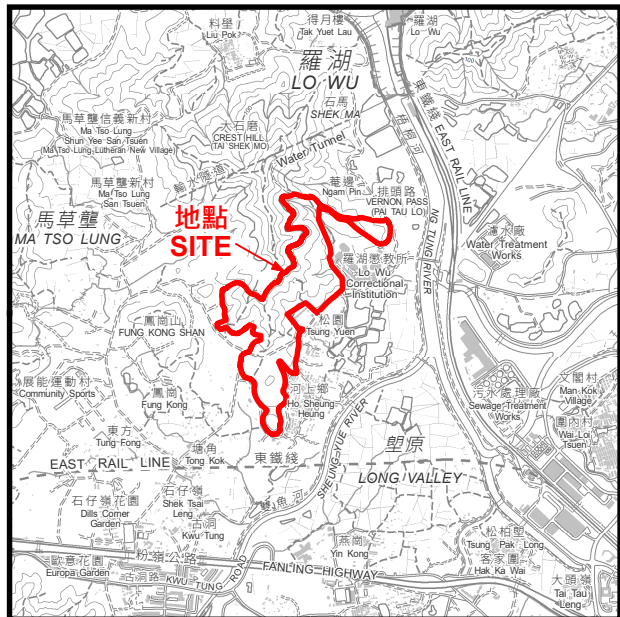


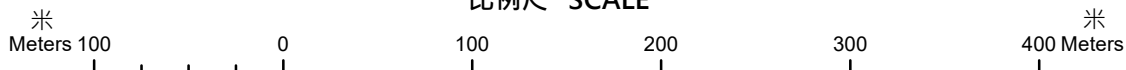
位置 LOCATION



圖例 LEGEND

 認可殯葬區  
Permitted Burial Ground

比例尺 SCALE



只作識別用 FOR IDENTIFICATION PURPOSES ONLY

地政總署測繪處  
Survey and Mapping Office,  
Lands Department

圖則由北區測量處繪製  
Plan Prepared by District Survey Office, North

© 香港特別行政區政府 - 版權所有  
Copyright reserved - Hong Kong SAR Government

新界北區 認可殯葬區

PERMITTED BURIAL GROUND, NORTH, NEW TERRITORIES

位置編碼 SITE CODE ND-SS-19 (認可殯葬區編號 PBG SITE No. N/S/19)

檔案編號 File No. HAD HQ I(S)/11/38/12/4/3

測量圖編號 Survey Sheet Nos. 2-NE-25C,25D & 2-SE-5A,5B,5C,5D

參考圖編號 Reference Plan No. LIC-NH-PBG083

圖則編號 PLAN No. PBG-ND-SS-19(A)

日期 Date : 1.12.2022