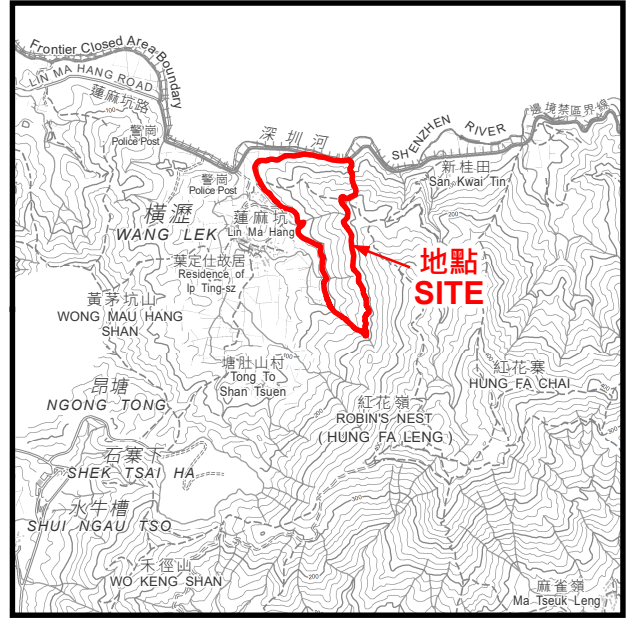
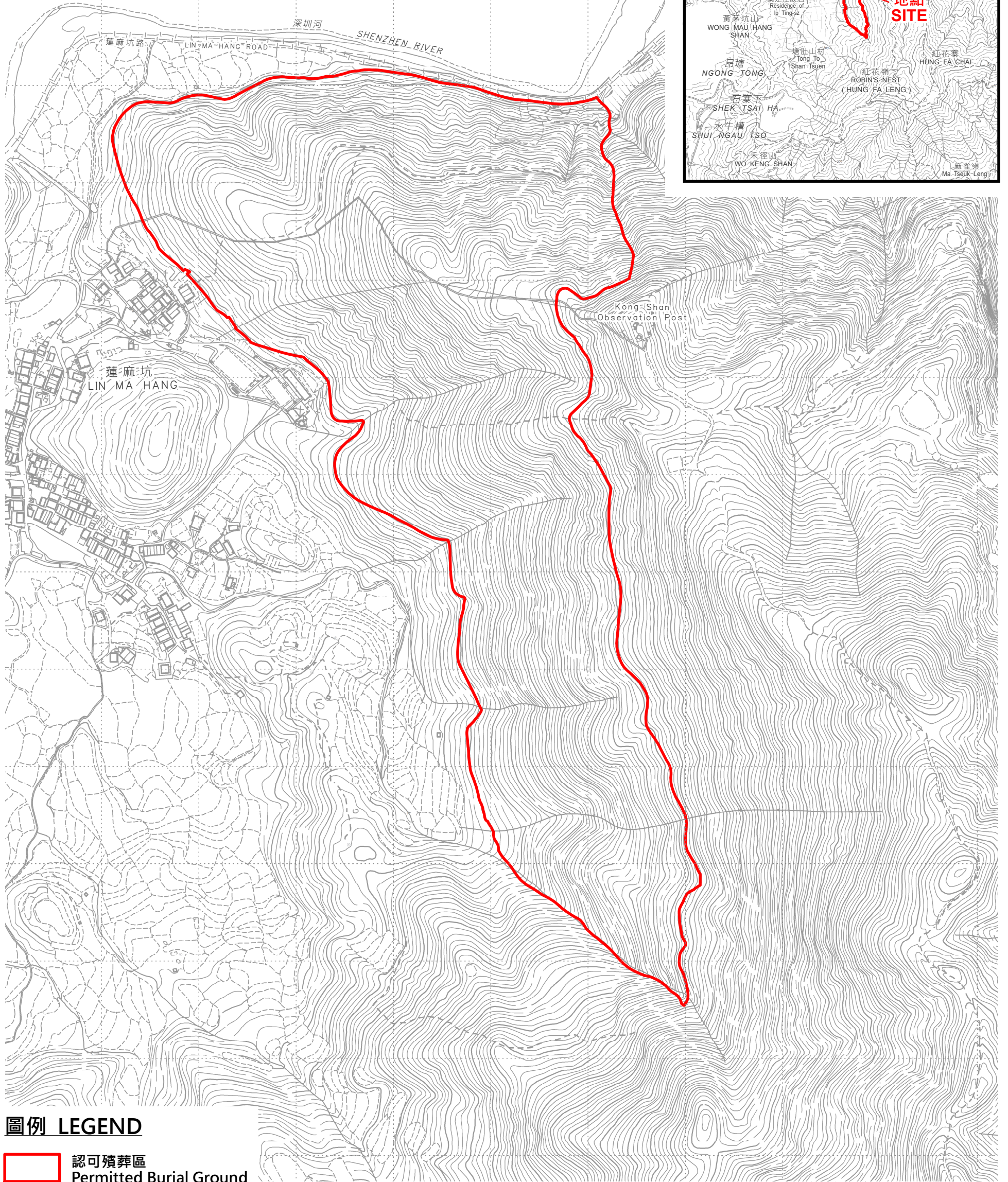


位置 LOCATION

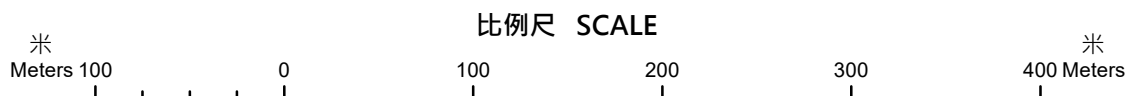


深圳市 SHENZHEN SHI



圖例 LEGEND

認可殯葬區 Permitted Burial Ground



只作識別用 FOR IDENTIFICATION PURPOSES ONLY

地政總署測繪處 Survey and Mapping Office, Lands Department

圖則由北區測量處繪製 Plan Prepared by District Survey Office, North

香港特別行政區政府 - 版權所有 Copyright reserved - Hong Kong SAR Government

新界北區 認可殯葬區

PERMITTED BURIAL GROUND, NORTH, NEW TERRITORIES

位置編碼 SITE CODE ND-STK-04 (認可殯葬區編號 PBG SITE No. N/K/4)

檔案編號 File No. HAD HQ I(S)/11/38/12/4/3

測量圖編號 Survey Sheet Nos. 3-NW-10C,10D,15A,15B & 3-NE-6C,11A

參考圖編號 Reference Plan No. LIC-NH-PBG026

圖則編號 PLAN No. PBG-ND-STK-04(A)

日期 Date : 1.12.2022