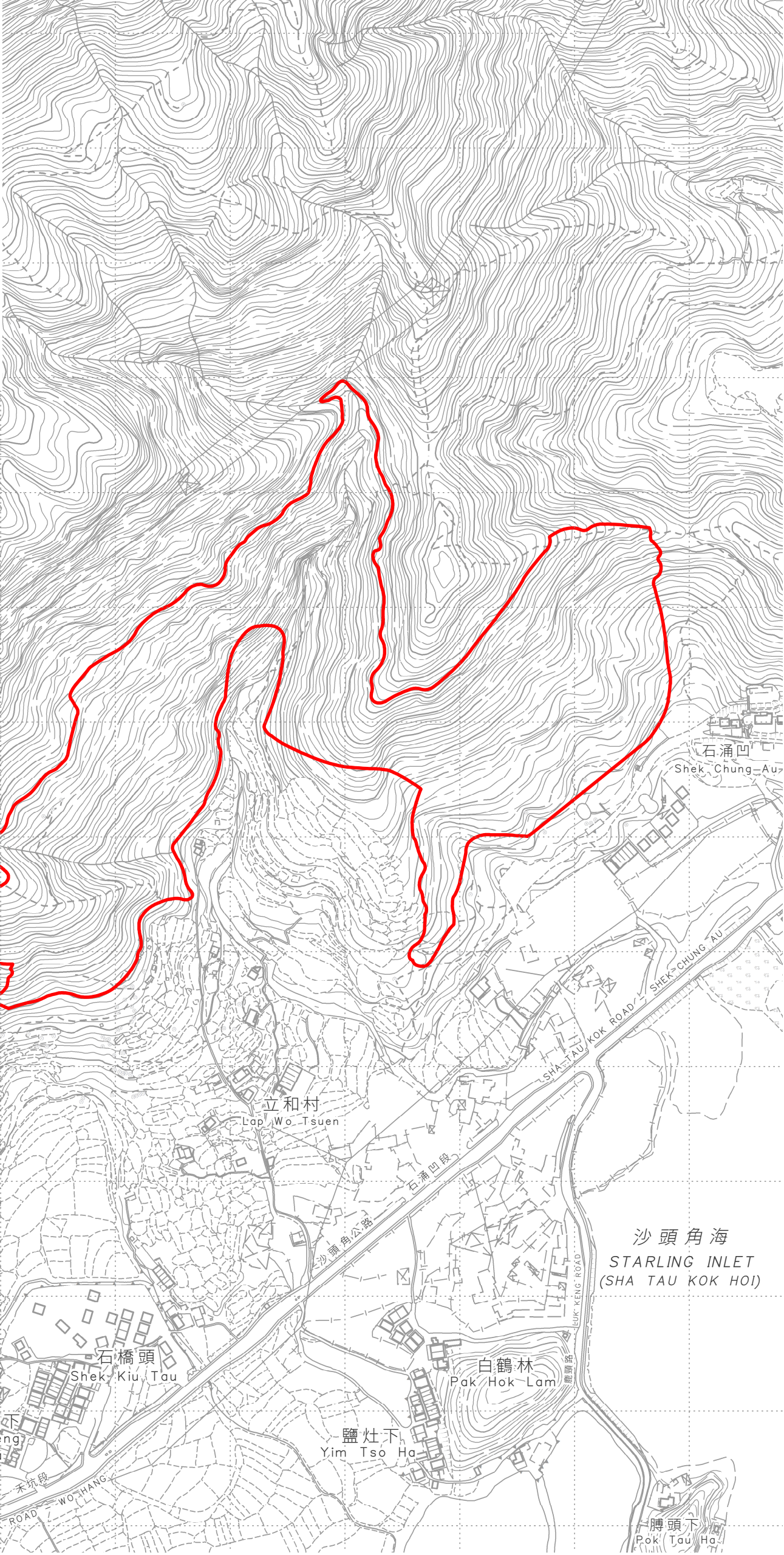
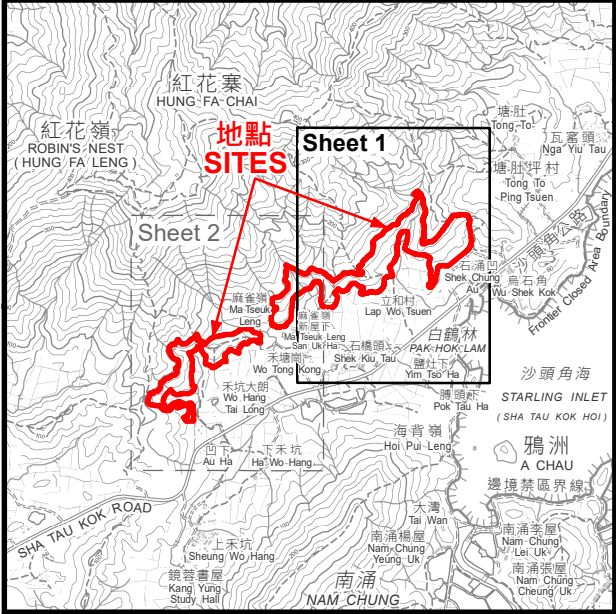
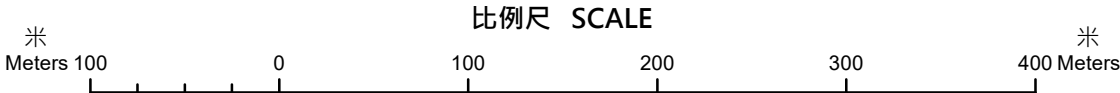


位置 LOCATION



圖例 LEGEND

 認可殯葬區  
Permitted Burial Ground



只作識別用 FOR IDENTIFICATION PURPOSES ONLY

 地政總署測繪處  
Survey and Mapping Office,  
Lands Department

圖則由北區測量處繪製  
Plan Prepared by District Survey Office, North

© 香港特別行政區政府 - 版權所有  
Copyright reserved - Hong Kong SAR Government

新界北區 認可殯葬區  
PERMITTED BURIAL GROUND, NORTH, NEW TERRITORIES  
位置編碼 SITE CODE ND-STK-09 (認可殯葬區編號 PBG SITE No. N/K/9)

檔案編號 File No. HAD HQ I(S)/11/38/12/4/3

測量圖編號 Survey Sheet Nos. 3-NE-11D,12C,16B,  
16D,17A & 17C

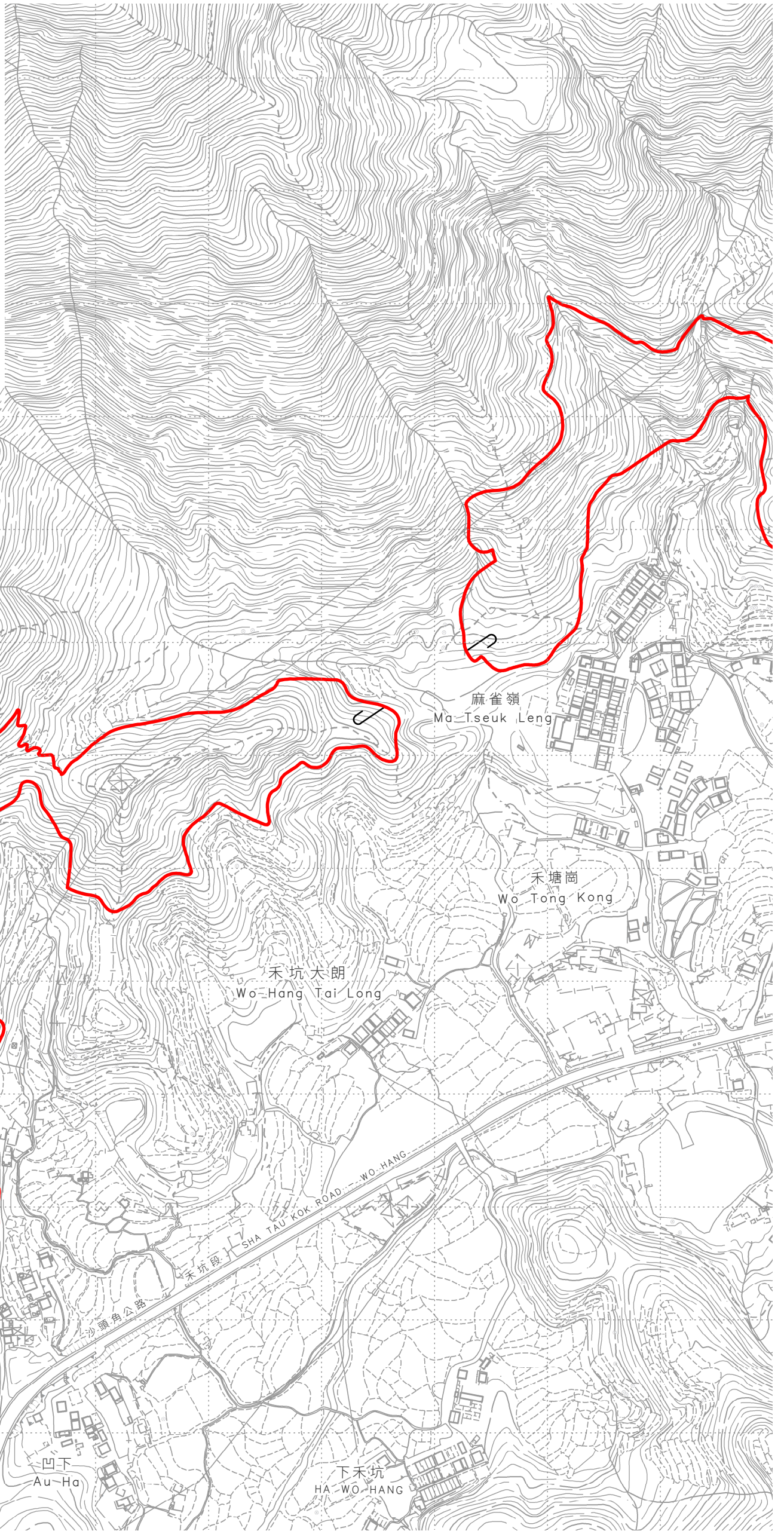
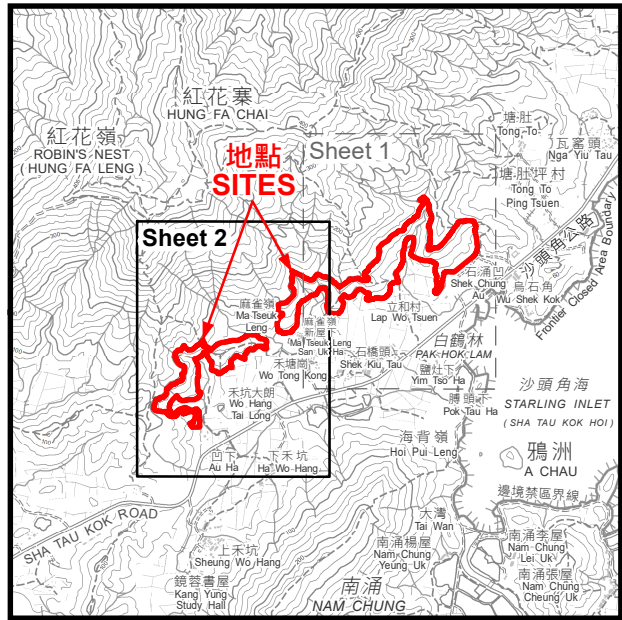
參考圖編號 Reference Plan No. LIC-NH-PBG031

圖則編號 PLAN No. PBG-ND-STK-09(A)  
(Sheet 1 of 2)

日期 Date : 1.12.2022




位置 LOCATION



圖例 LEGEND

 認可殯葬區  
Permitted Burial Ground

比例尺 SCALE



只作識別用 FOR IDENTIFICATION PURPOSES ONLY

地政總署測繪處  
Survey and Mapping Office,  
Lands Department

圖則由北區測量處繪製  
Plan Prepared by District Survey Office, North

© 香港特別行政區政府 - 版權所有  
Copyright reserved - Hong Kong SAR Government

新界北區 認可殯葬區

PERMITTED BURIAL GROUND, NORTH, NEW TERRITORIES

位置編碼 SITE CODE ND-STK-09 (認可殯葬區編號 PBG SITE No. N/K/9)

檔案編號 File No. HAD HQ I(S)/11/38/12/4/3

測量圖編號 Survey Sheet Nos. 3-NE-16A,16B,16C,  
16D,21A & 21B

參考圖編號 Reference Plan No. LIC-NH-PBG031

圖則編號 PLAN No. PBG-ND-STK-09(A)  
(Sheet 2 of 2)

日期 Date : 1.12.2022