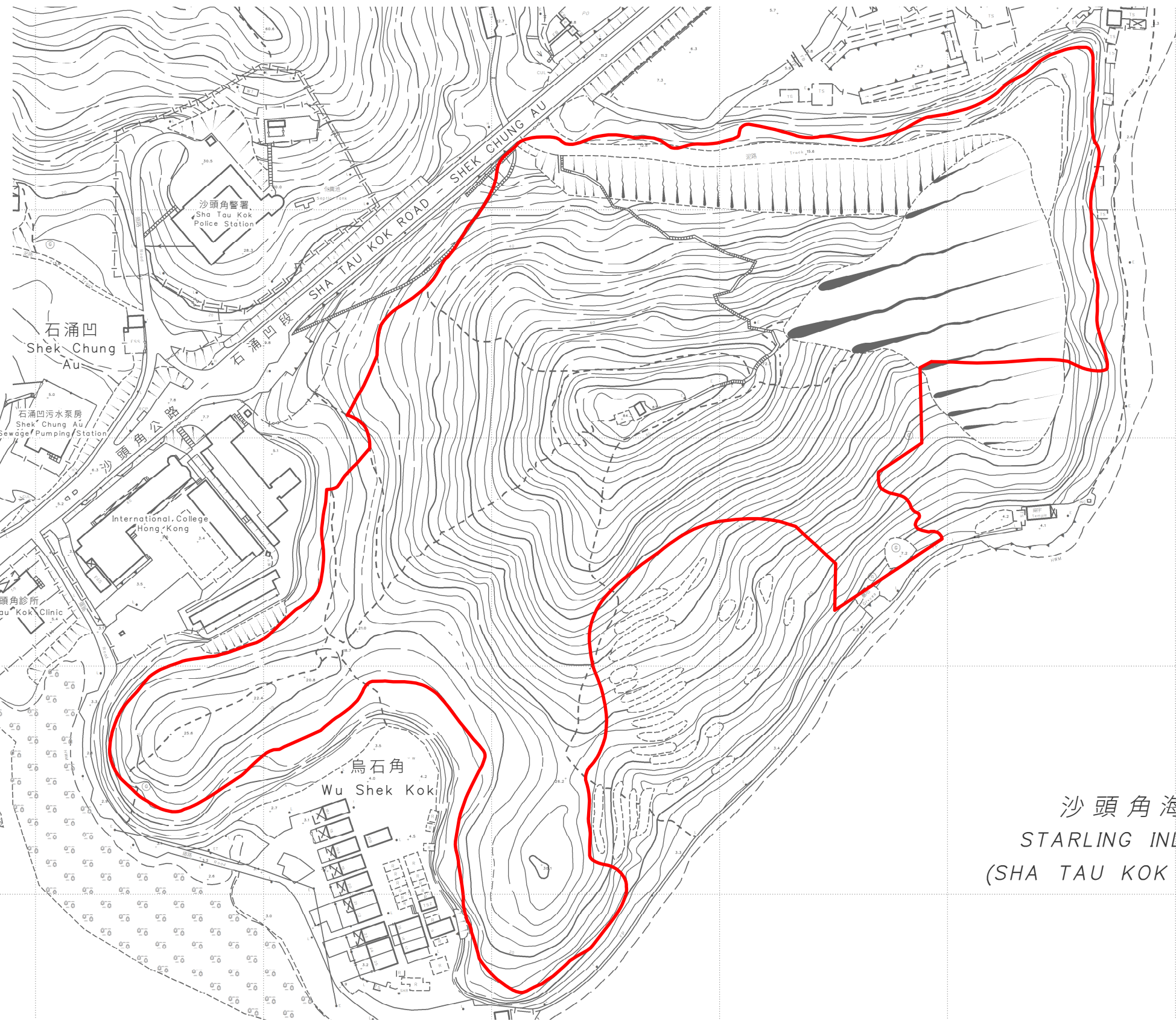
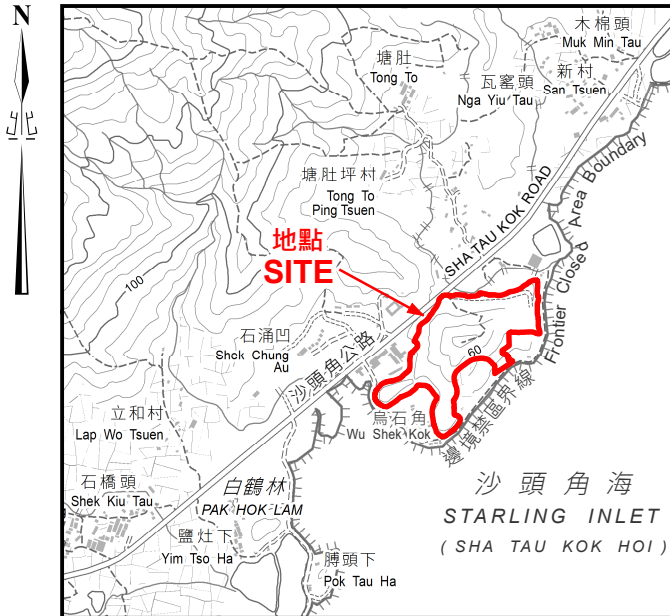


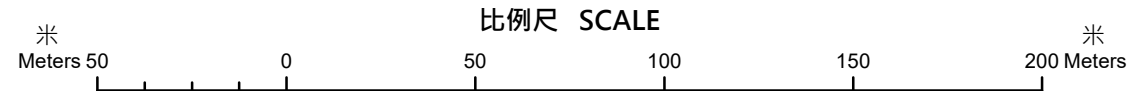
位置 LOCATION



沙頭角海  
STARLING INLET  
(SHA TAU KOK HOI)

圖例 LEGEND

 認可殯葬區  
Permitted Burial Ground



只作識別用 FOR IDENTIFICATION PURPOSES ONLY  
地政總署測繪處  
Survey and Mapping Office, Lands Department  
圖則由北區測量處繪製  
Plan Prepared by District Survey Office, North  
香港特別行政區政府 - 版權所有  
Copyright reserved - Hong Kong SAR Government

新界北區 認可殯葬區  
PERMITTED BURIAL GROUND, NORTH, NEW TERRITORIES  
位置編碼 SITE CODE ND-STK-15 (認可殯葬區編號 PBG SITE No. N/K/15)

檔案編號 File No. HAD HQ I(S)/11/38/12/4/3  
測量圖編號 Survey Sheet Nos. 3-NE-17A & 17B  
參考圖編號 Reference Plan No. LIC-NH-PBG037  
圖則編號 PLAN No. PBG-ND-STK-15(A)