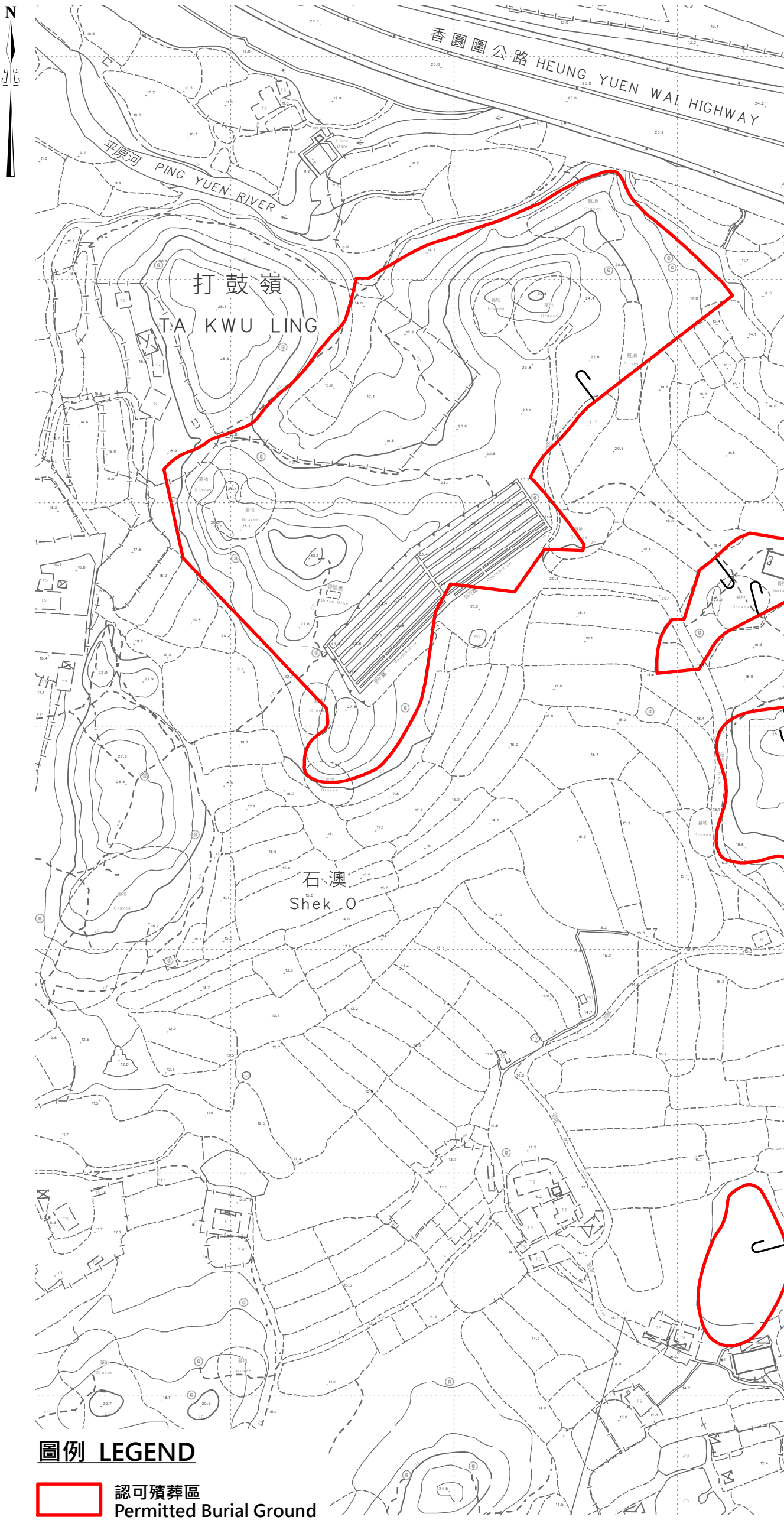
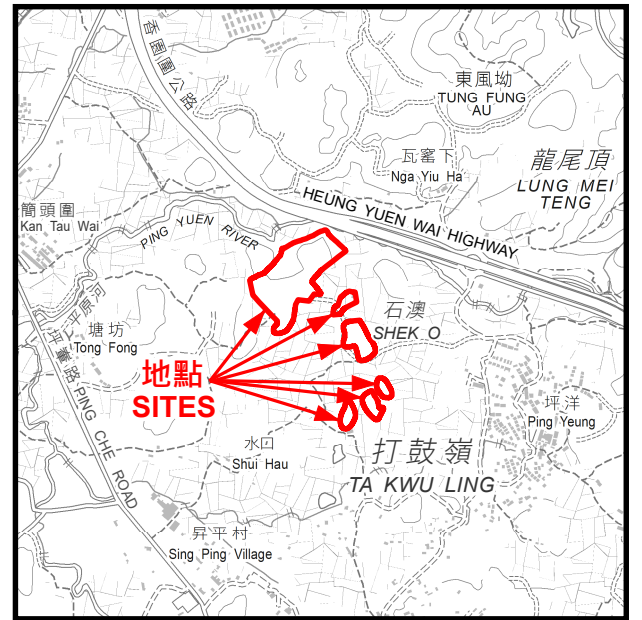
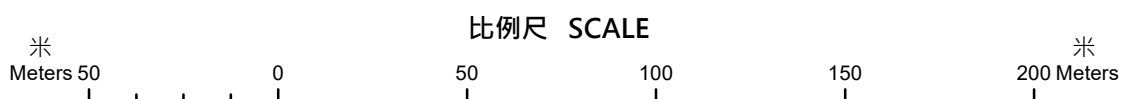


位置 LOCATION



圖例 LEGEND

認可殯葬區 Permitted Burial Ground



只作識別用 FOR IDENTIFICATION PURPOSES ONLY

地政總署測繪處 Survey and Mapping Office, Lands Department

圖則由北區測量處繪製 Plan Prepared by District Survey Office, North

香港特別行政區政府 - 版權所有 Copyright reserved - Hong Kong SAR Government

新界北區 認可殯葬區 PERMITTED BURIAL GROUND, NORTH, NEW TERRITORIES 位置編碼 SITE CODE ND-TKL-02 (認可殯葬區編號 PBG SITE No. N/T/2)

檔案編號 File No. HAD HQ I(S)/11/38/12/4/3

測量圖編號 Survey Sheet Nos. 3-NW-13D,14C, 18B & 19A

參考圖編號 Reference Plan No. LIC-NH-PBG085

圖則編號 PLAN No. PBG-ND-TKL-02(A)

日期 Date : 25.8.2023