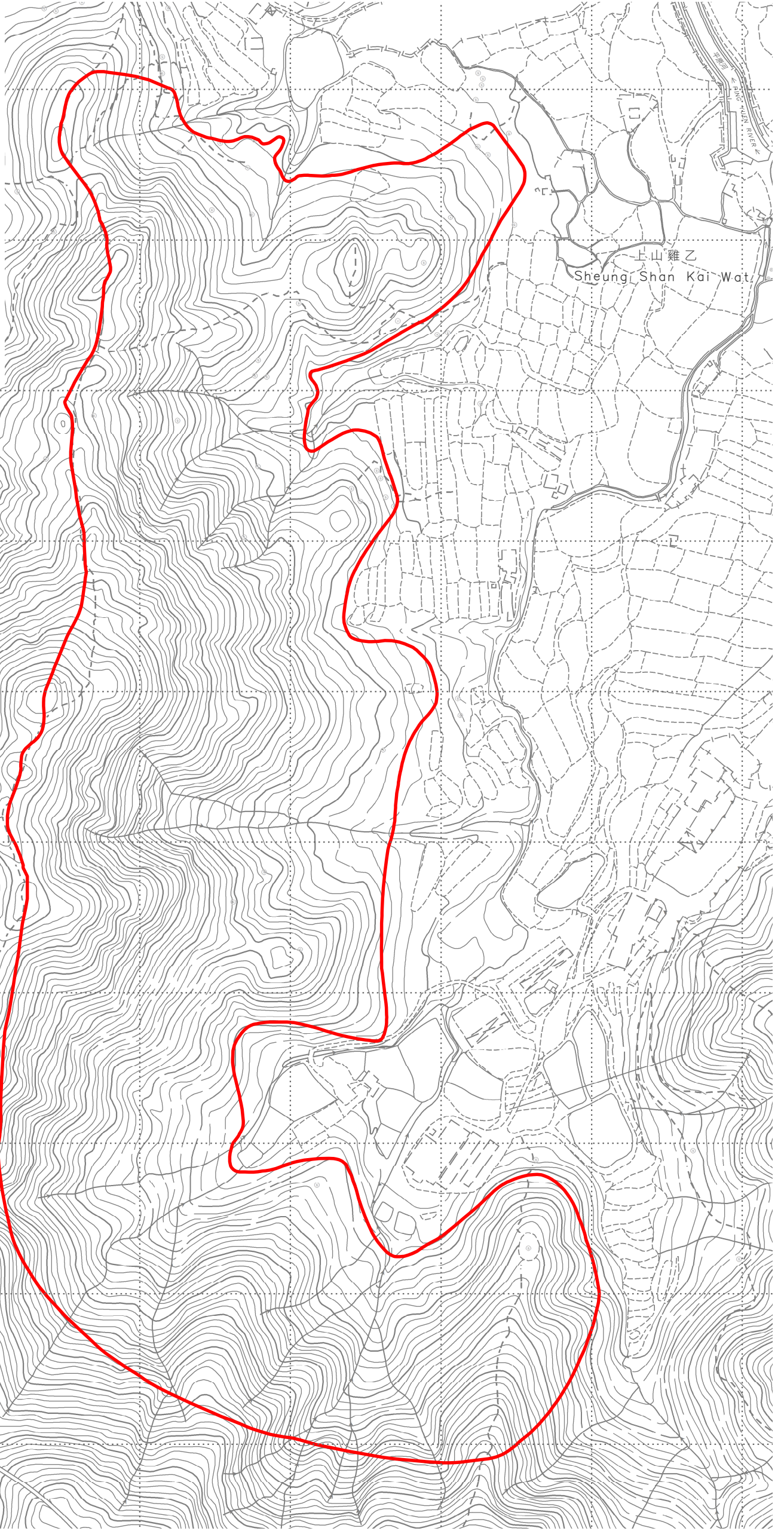
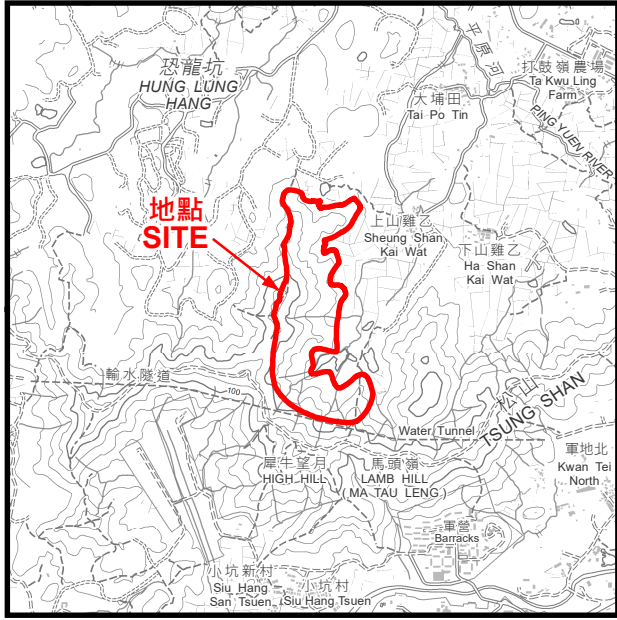



位置 LOCATION



圖例 LEGEND

 認可殯葬區
Permitted Burial Ground

比例尺 SCALE



只作識別用 FOR IDENTIFICATION PURPOSES ONLY

 地政總署測繪處
Survey and Mapping Office,
Lands Department

圖則由北區測量處繪製
Plan Prepared by District Survey Office, North

© 香港特別行政區政府 - 版權所有
Copyright reserved - Hong Kong SAR Government

新界北區 認可殯葬區

PERMITTED BURIAL GROUND, NORTH, NEW TERRITORIES

位置編碼 SITE CODE ND-TKL-07 (認可殯葬區編號 PBG SITE No. N/T/7)

檔案編號 File No. HAD HQ I(S)/11/38/12/4/3

測量圖編號 Survey Sheet Nos. 3-NW-22B,22D,23A,
23C & 3-SW-2B,3A

參考圖編號 Reference Plan No. LIC-NH-PBG091

圖則編號 PLAN No. PBG-ND-TKL-07(A)

日期 Date : 25.8.2023