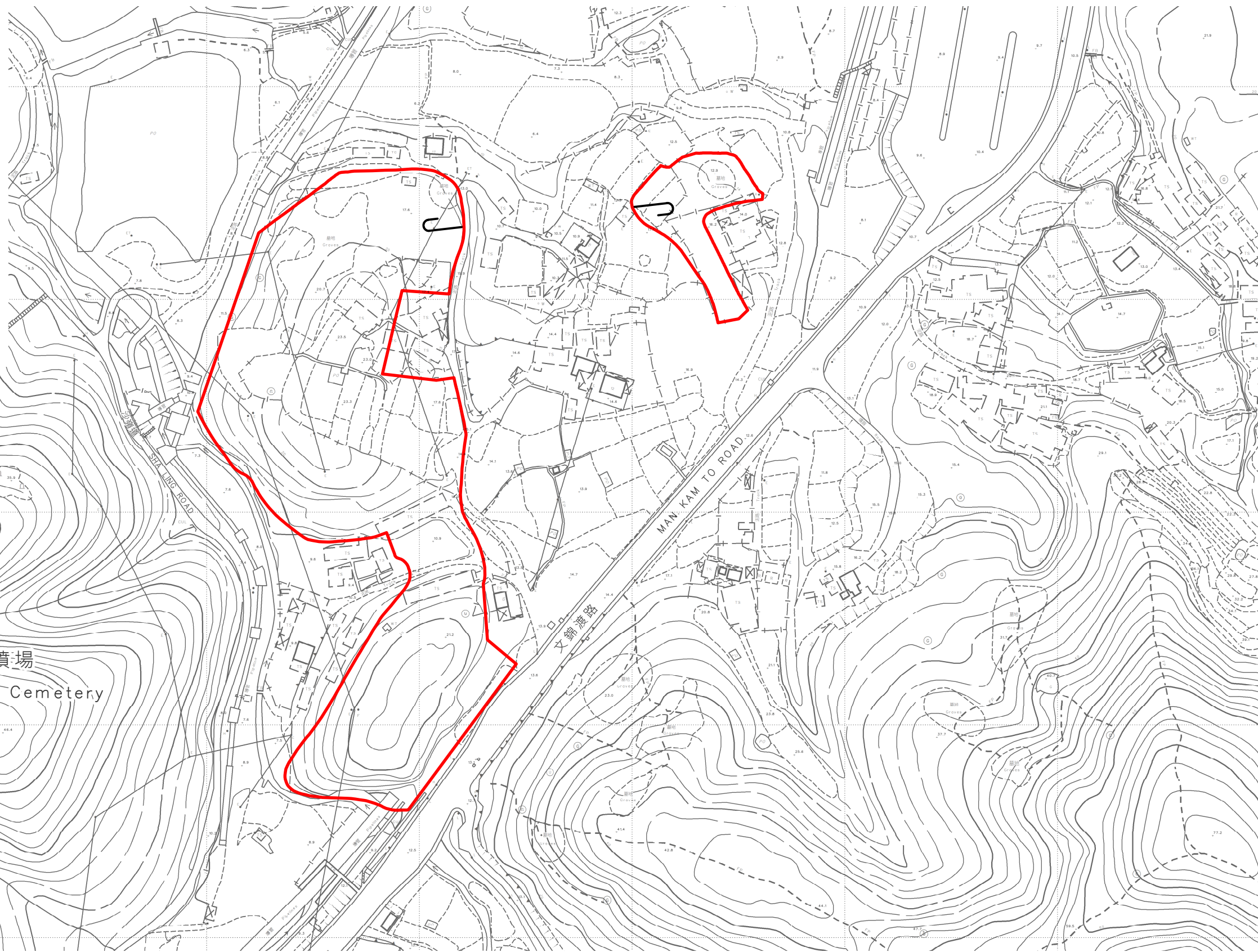
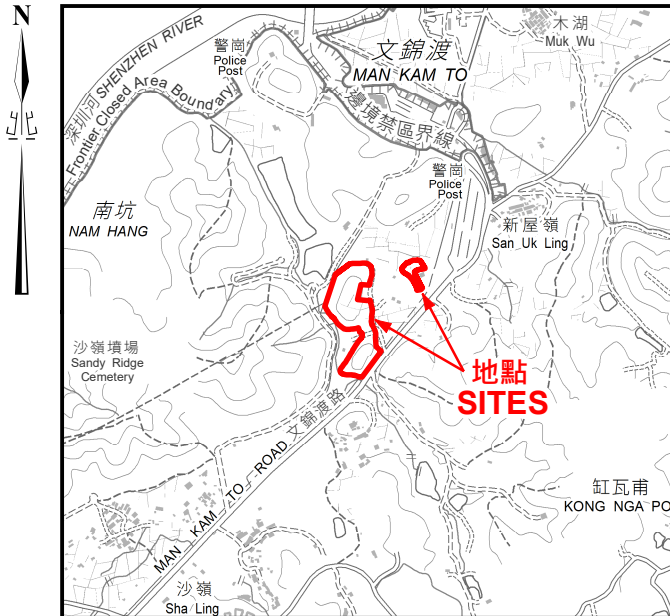
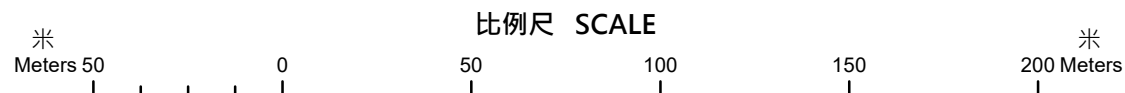


位置 LOCATION



圖例 LEGEND

 認可殯葬區  
Permitted Burial Ground



只作識別用 FOR IDENTIFICATION PURPOSES ONLY  
 地政總署測繪處  
 Survey and Mapping Office, Lands Department  
 圖則由北區測量處繪製  
 Plan Prepared by District Survey Office, North  
 © 香港特別行政區政府 - 版權所有  
 Copyright reserved - Hong Kong SAR Government

新界北區 認可殯葬區  
 PERMITTED BURIAL GROUND, NORTH, NEW TERRITORIES  
 位置編碼 SITE CODE ND-TKL-17 (認可殯葬區編號 PBG SITE No. N/T/17)

檔案編號 File No. HAD HQ I(S)/11/38/12/4/3  
 測量圖編號 Survey Sheet Nos. 3-NW-16B, 16D, 17A & 17C  
 參考圖編號 Reference Plan No. LIC-NH-PBG101  
 圖則編號 PLAN No. PBG-ND-TKL-17(A)