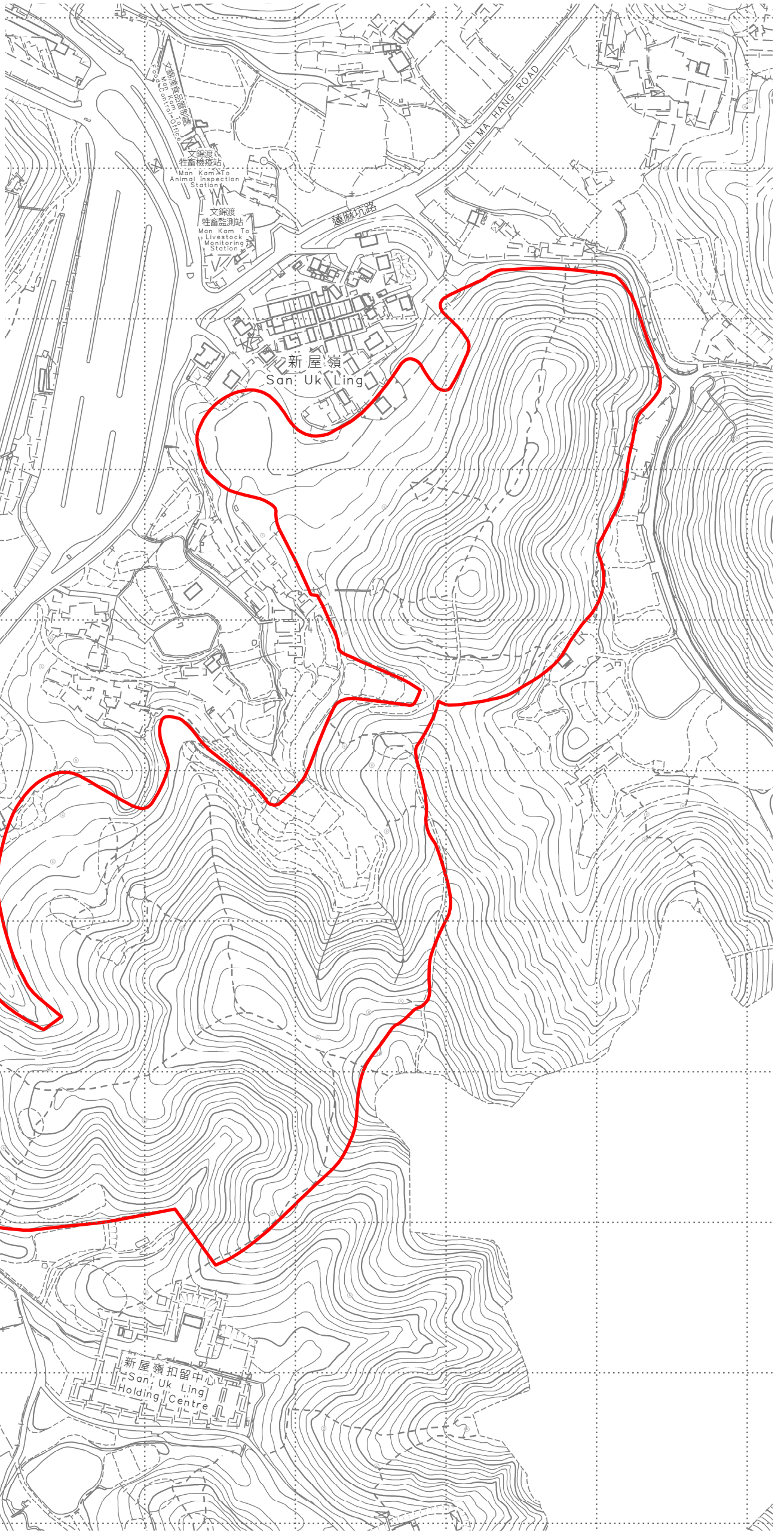
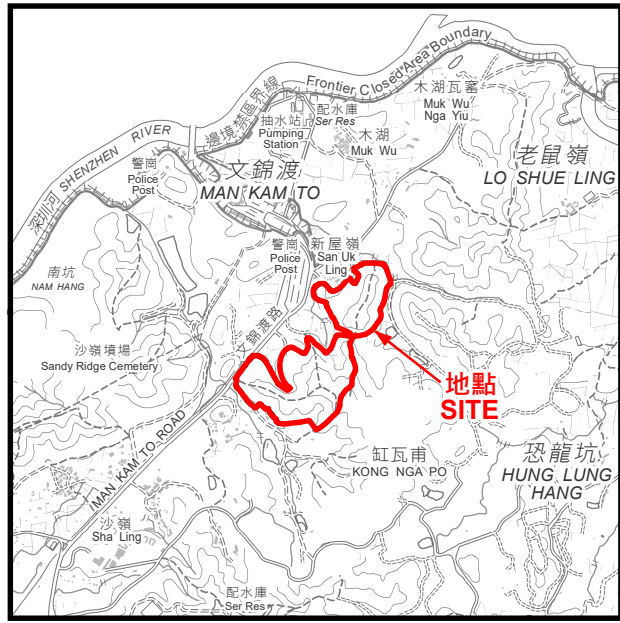


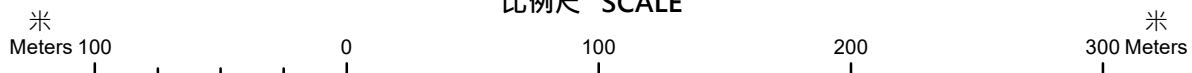
位置 LOCATION



圖例 LEGEND

 認可殯葬區
Permitted Burial Ground

比例尺 SCALE



只作識別用 FOR IDENTIFICATION PURPOSES ONLY

地政總署測繪處
Survey and Mapping Office,
Lands Department

圖則由北區測量處繪製
Plan Prepared by District Survey Office, North

© 香港特別行政區政府 - 版權所有
Copyright reserved - Hong Kong SAR Government

新界北區 認可殯葬區

PERMITTED BURIAL GROUND, NORTH, NEW TERRITORIES

位置編碼 SITE CODE ND-TKL-18 (認可殯葬區編號 PBG SITE No. N/T/18)

檔案編號 File No. HAD HQ I(S)/11/38/12/4/3

測量圖編號 Survey Sheet Nos. 3-NW-16B,16D,17A,
17C,21B & 22A

參考圖編號 Reference Plan No. LIC-NH-PBG102

圖則編號 PLAN No. PBG-ND-TKL-18(A)

日期 Date : 25.8.2023