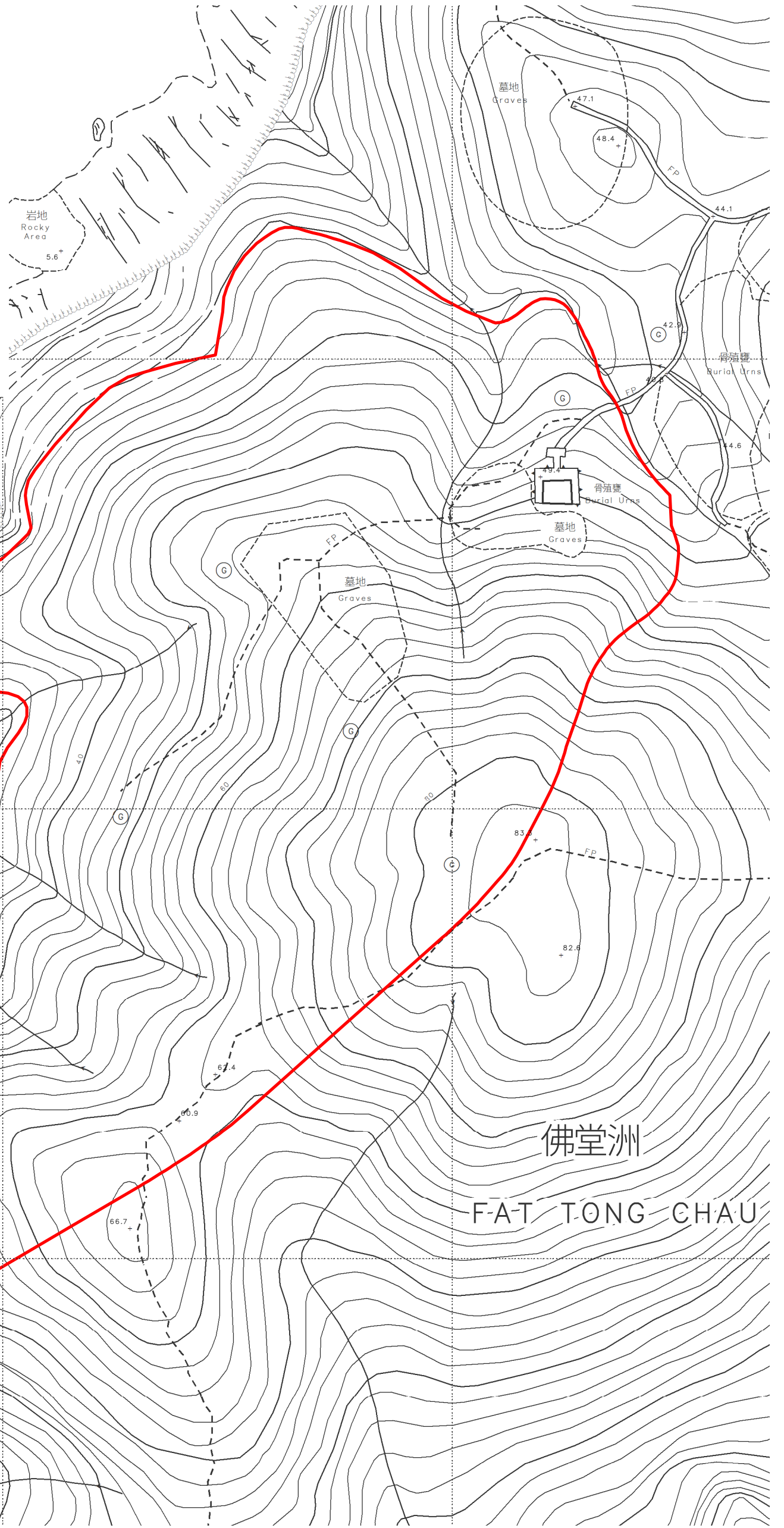
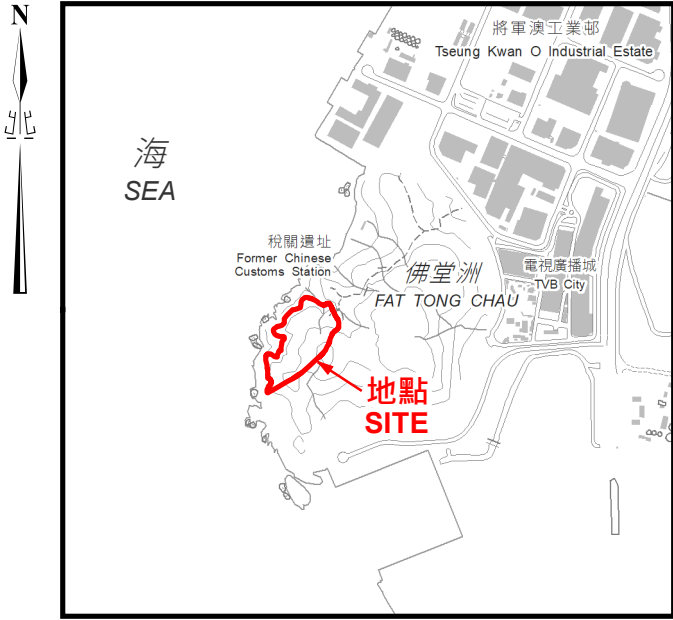


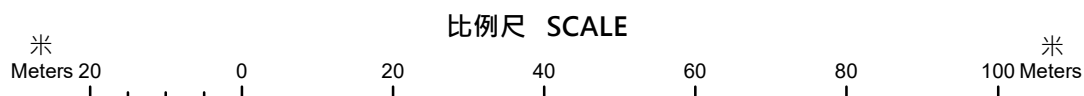
位置 LOCATION



佛堂洲
FAT TONG CHAU

圖例 LEGEND

認可殯葬區
Permitted Burial Ground



只作識別用 FOR IDENTIFICATION PURPOSES ONLY

地政總署測繪處
Survey and Mapping Office,
Lands Department

圖則由西貢測量處繪製
Plan Prepared by District Survey Office, Sai Kung

© 香港特別行政區政府 - 版權所有
Copyright reserved - Hong Kong SAR Government

新界 西貢 認可殯葬區
PERMITTED BURIAL GROUND, SAI KUNG, NEW TERRITORIES
位置編碼 SITE CODE SK-01 (認可殯葬區編號 PBG SITE No. SK/1)

檔案編號 File No. HAD HQ I(S)/11/38/12/4/4

測量圖編號 Survey Sheet No. 12-SW-11A

參考圖編號 Reference Plan No. DSO-SK-PBG064

圖則編號 PLAN No. PBG-SK-01(A)

日期 Date : 1.11.2022