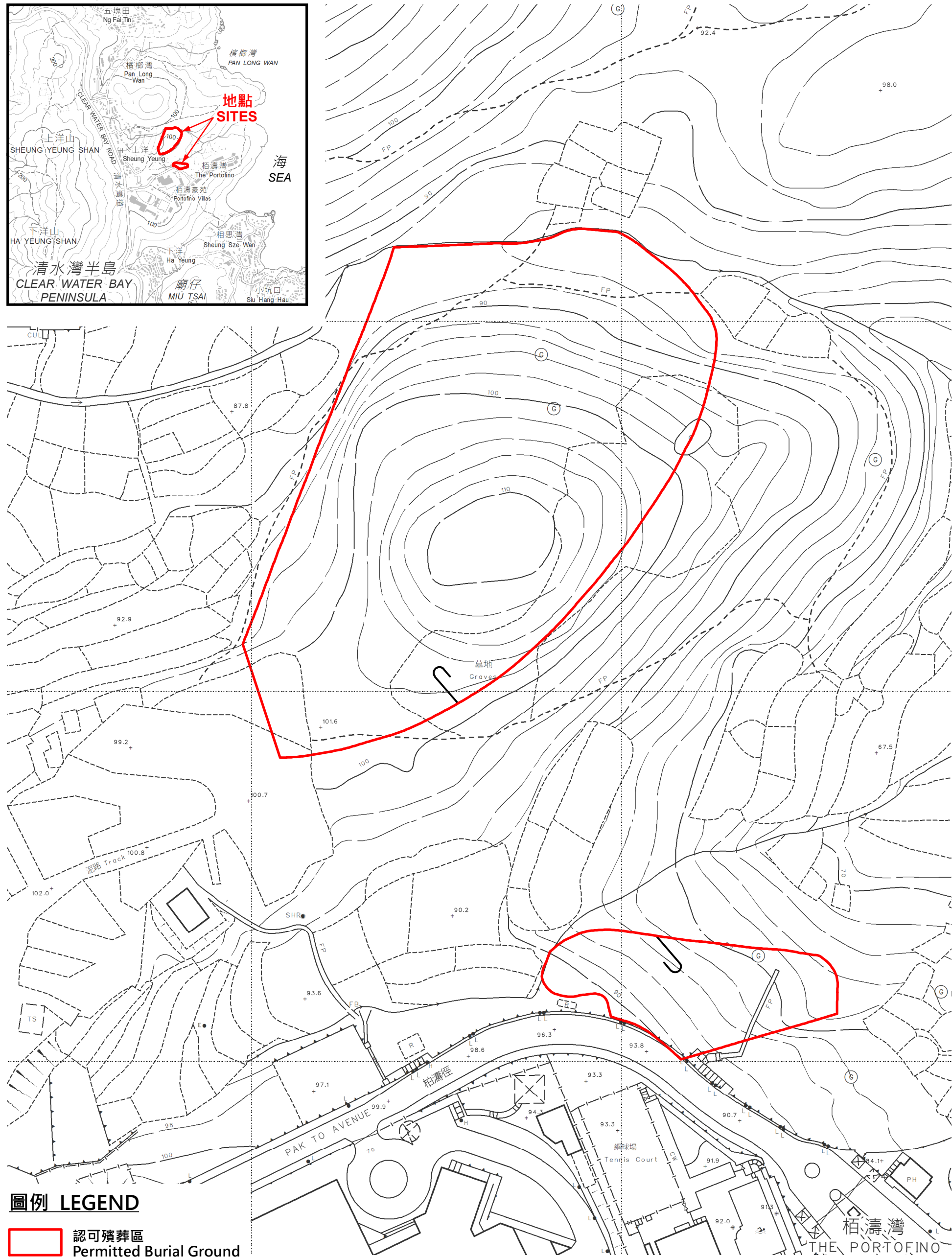
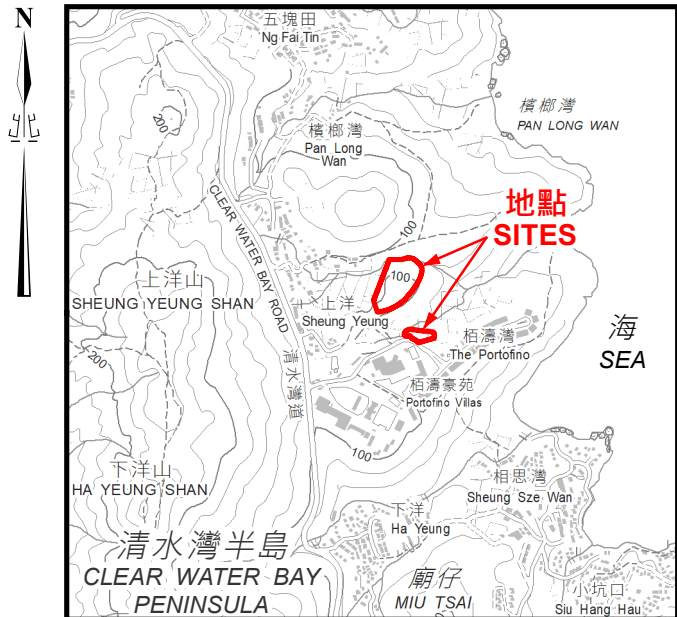


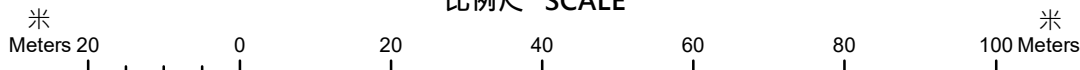
位置 LOCATION



圖例 LEGEND

 認可殯葬區
Permitted Burial Ground

比例尺 SCALE



只作識別用 FOR IDENTIFICATION PURPOSES ONLY

 地政總署測繪處
Survey and Mapping Office,
Lands Department

圖則由西貢測量處繪製
Plan Prepared by District Survey Office, Sai Kung

© 香港特別行政區政府 - 版權所有
Copyright reserved - Hong Kong SAR Government

新界 西貢 認可殯葬區

PERMITTED BURIAL GROUND, SAI KUNG, NEW TERRITORIES

位置編碼 SITE CODE SK-07 (認可殯葬區編號 PBG SITE No. SK/7)

檔案編號 File No. HAD HQ I(S)/11/38/12/4/4

測量圖編號 Survey Sheet No. 12-NW-22B

參考圖編號 Reference Plan No. LIC-SK-PBG004

圖則編號 PLAN No. PBG-SK-07(A)

日期 Date : 1.11.2022