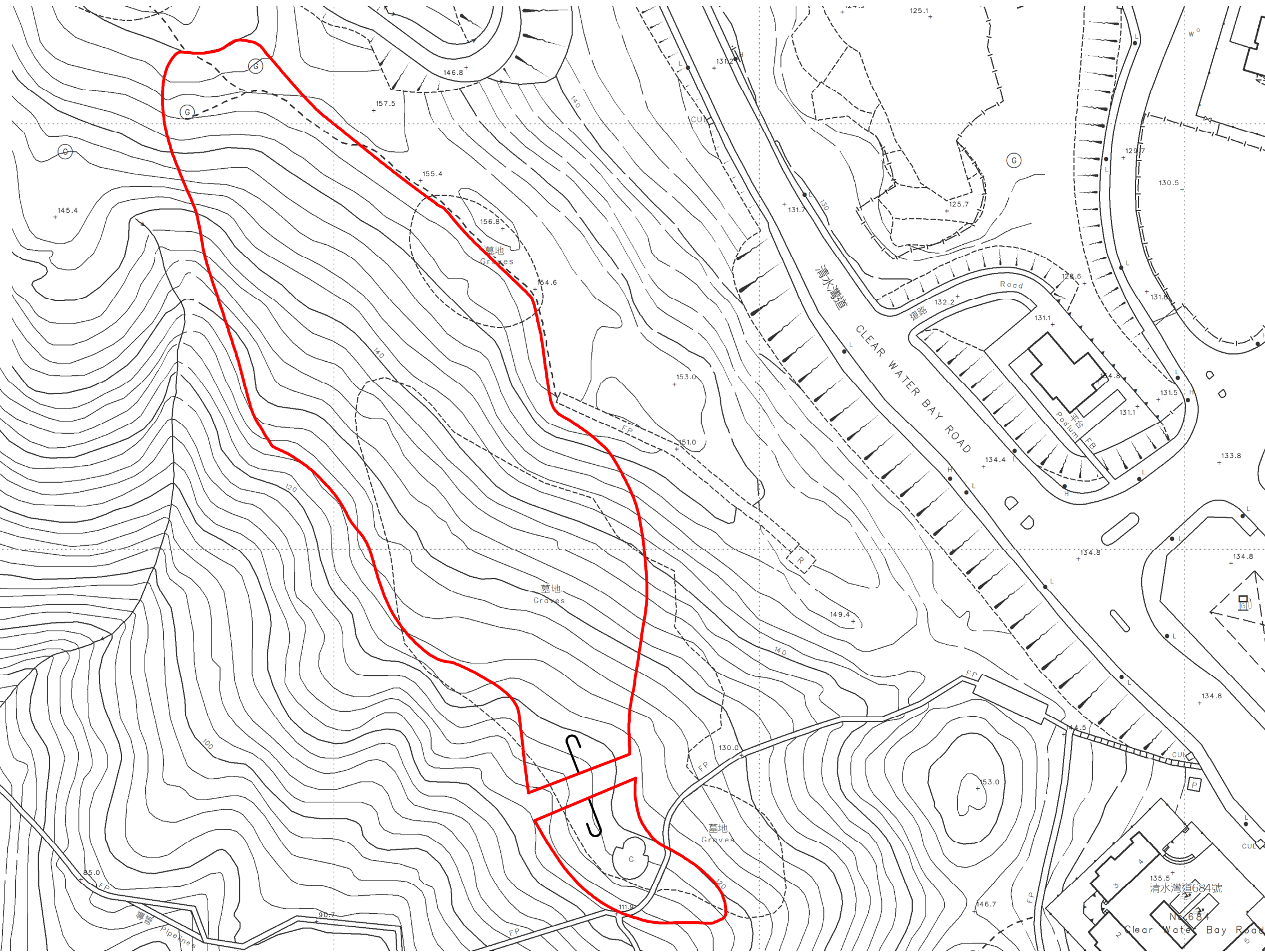
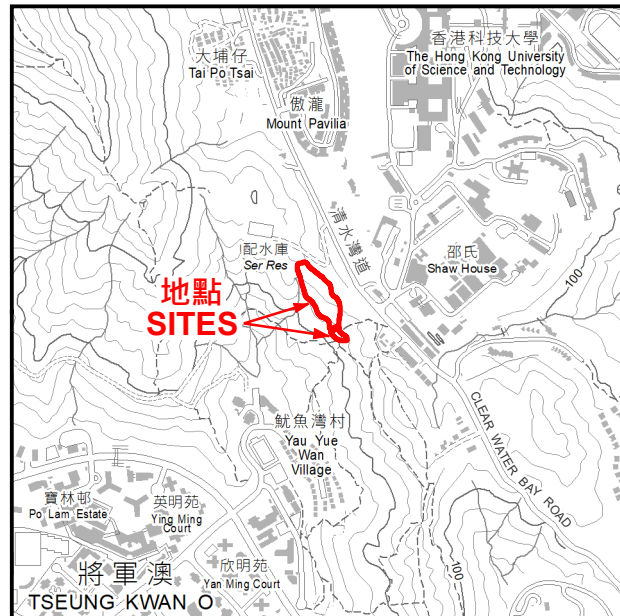
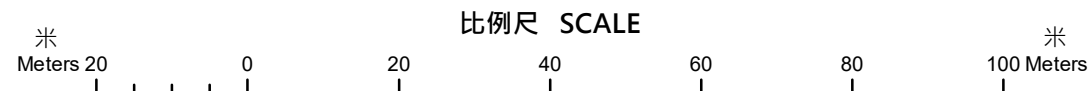


位置 LOCATION



圖例 LEGEND

 認可殯葬區  
Permitted Burial Ground



只作識別用 FOR IDENTIFICATION PURPOSES ONLY  
 地政總署測繪處  
 Survey and Mapping Office, Lands Department  
 圖則由西貢測量處繪製  
 Plan Prepared by District Survey Office, Sai Kung  
 © 香港特別行政區政府 - 版權所有  
 Copyright reserved - Hong Kong SAR Government

新界西貢認可殯葬區  
 PERMITTED BURIAL GROUND, SAI KUNG, NEW TERRITORIES  
 位置編碼 SITE CODE SK-12 (認可殯葬區編號 PBG SITE No. SK/12)

檔案編號 File No. HAD HQ I(S)/11/38/12/4/4  
 測量圖編號 Survey Sheet Nos. 11-NE-15B & 12-NW-11A  
 參考圖編號 Reference Plan No. LIC-SK-PBG009  
 圖則編號 PLAN No. PBG-SK-12(A)