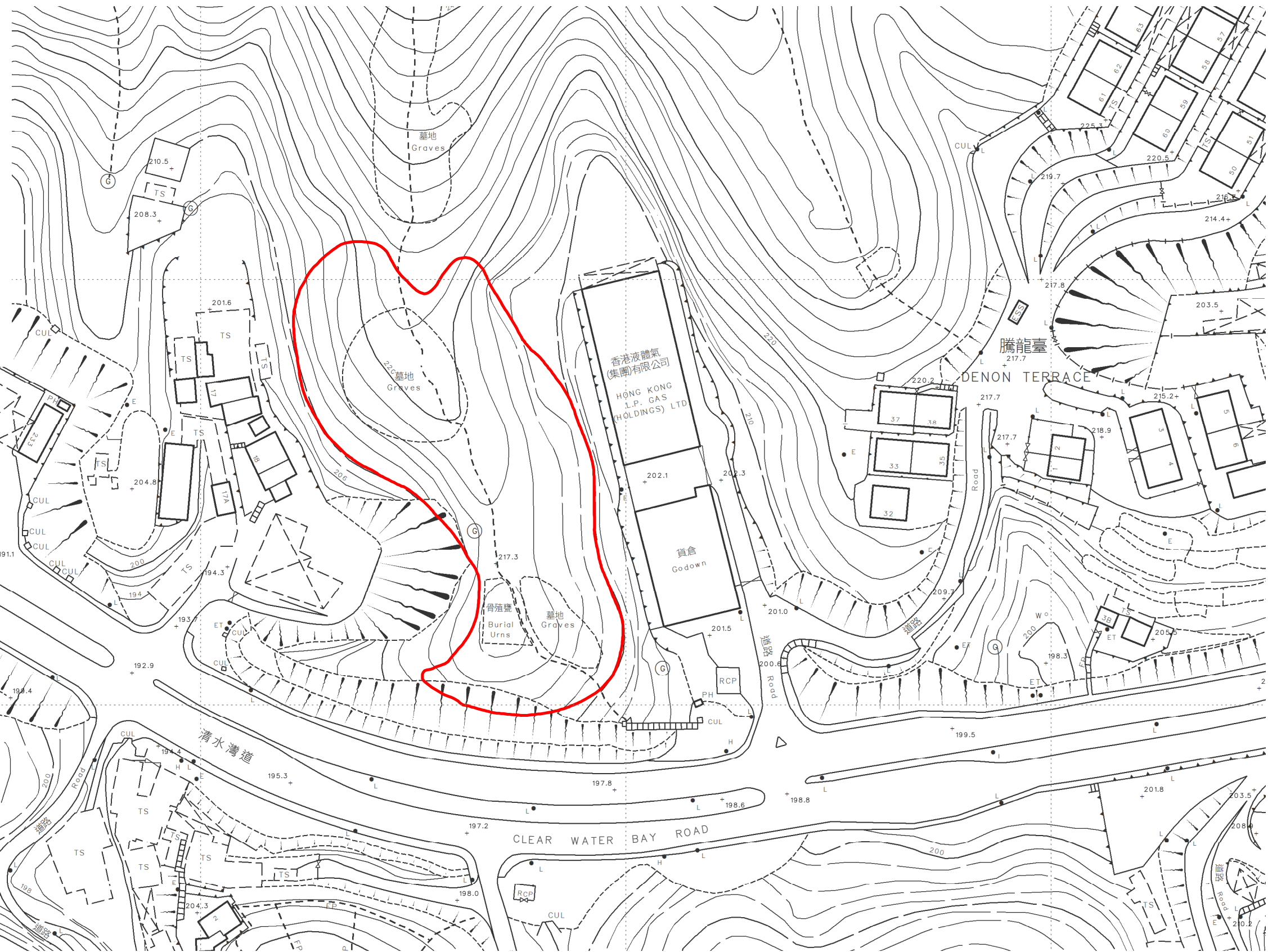
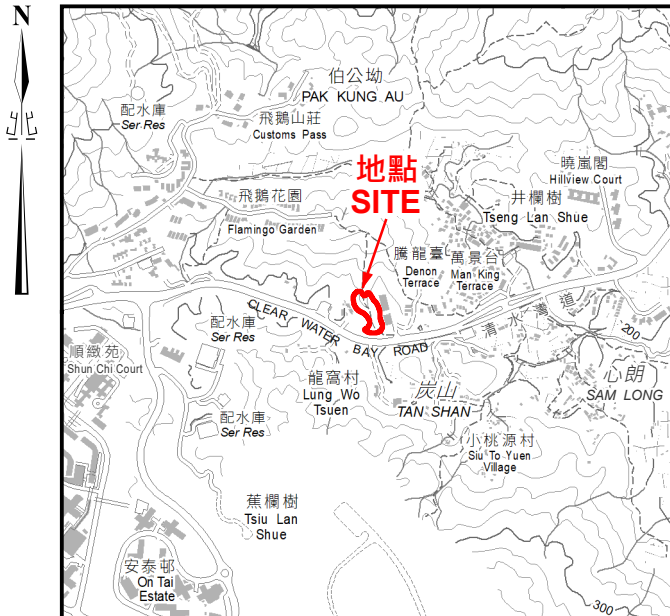


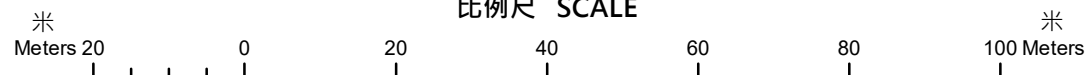
位置 LOCATION



圖例 LEGEND

 認可殯葬區
Permitted Burial Ground

比例尺 SCALE



只作識別用 FOR IDENTIFICATION PURPOSES ONLY
 地政總署測繪處
 Survey and Mapping Office, Lands Department
 圖則由西貢測量處繪製
 Plan Prepared by District Survey Office, Sai Kung
 © 香港特別行政區政府 - 版權所有
 Copyright reserved - Hong Kong SAR Government

新界西貢認可殯葬區
 PERMITTED BURIAL GROUND, SAI KUNG, NEW TERRITORIES
 位置編碼 SITE CODE SK-16 (認可殯葬區編號 PBG SITE No. SK/16)

檔案編號 File No. HAD HQ I(S)/11/38/12/4/4
 測量圖編號 Survey Sheet Nos. 11-NE-9C & 14A
 參考圖編號 Reference Plan No. LIC-SK-PBG011
 圖則編號 PLAN No. PBG-SK-16(A)