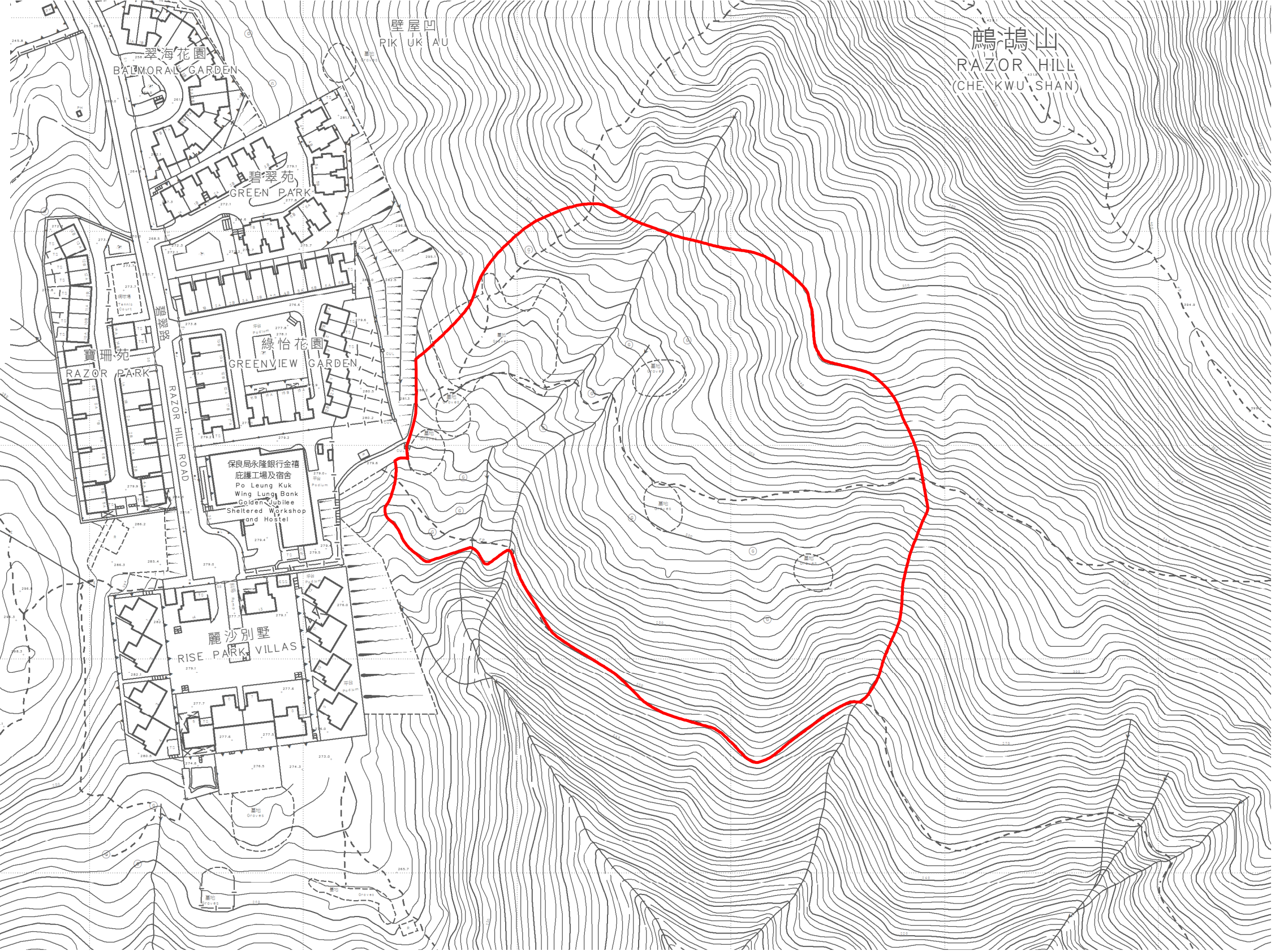
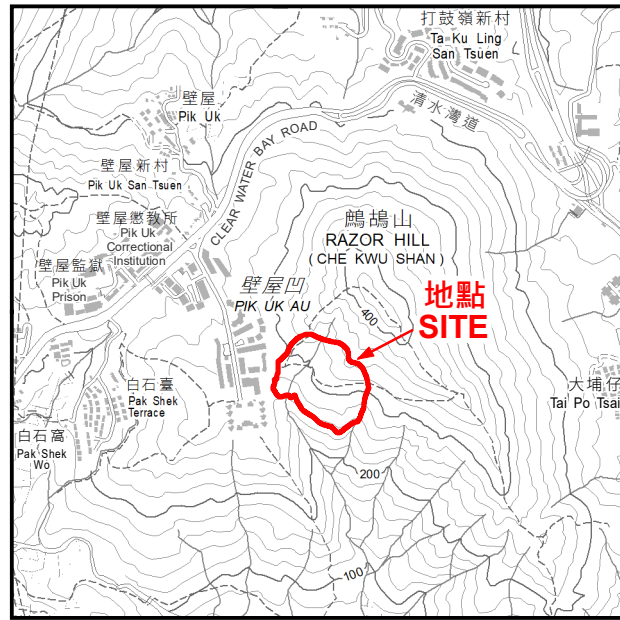
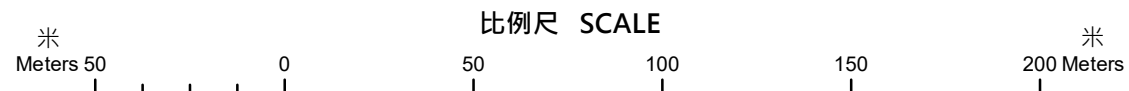


位置 LOCATION



圖例 LEGEND

 認可殯葬區
Permitted Burial Ground



只作識別用 FOR IDENTIFICATION PURPOSES ONLY
地政總署測繪處
Survey and Mapping Office, Lands Department
圖則由西貢測量處繪製
Plan Prepared by District Survey Office, Sai Kung
© 香港特別行政區政府 - 版權所有
Copyright reserved - Hong Kong SAR Government

新界西貢認可殯葬區
PERMITTED BURIAL GROUND, SAI KUNG, NEW TERRITORIES
位置編碼 SITE CODE SK-17 (認可殯葬區編號 PBG SITE No. SK/17)

檔案編號 File No. HAD HQ I(S)/11/38/12/4/4
測量圖編號 Survey Sheet No. 11-NE-10C
參考圖編號 Reference Plan No. LIC-SK-PBG012
圖則編號 PLAN No. PBG-SK-17(A)