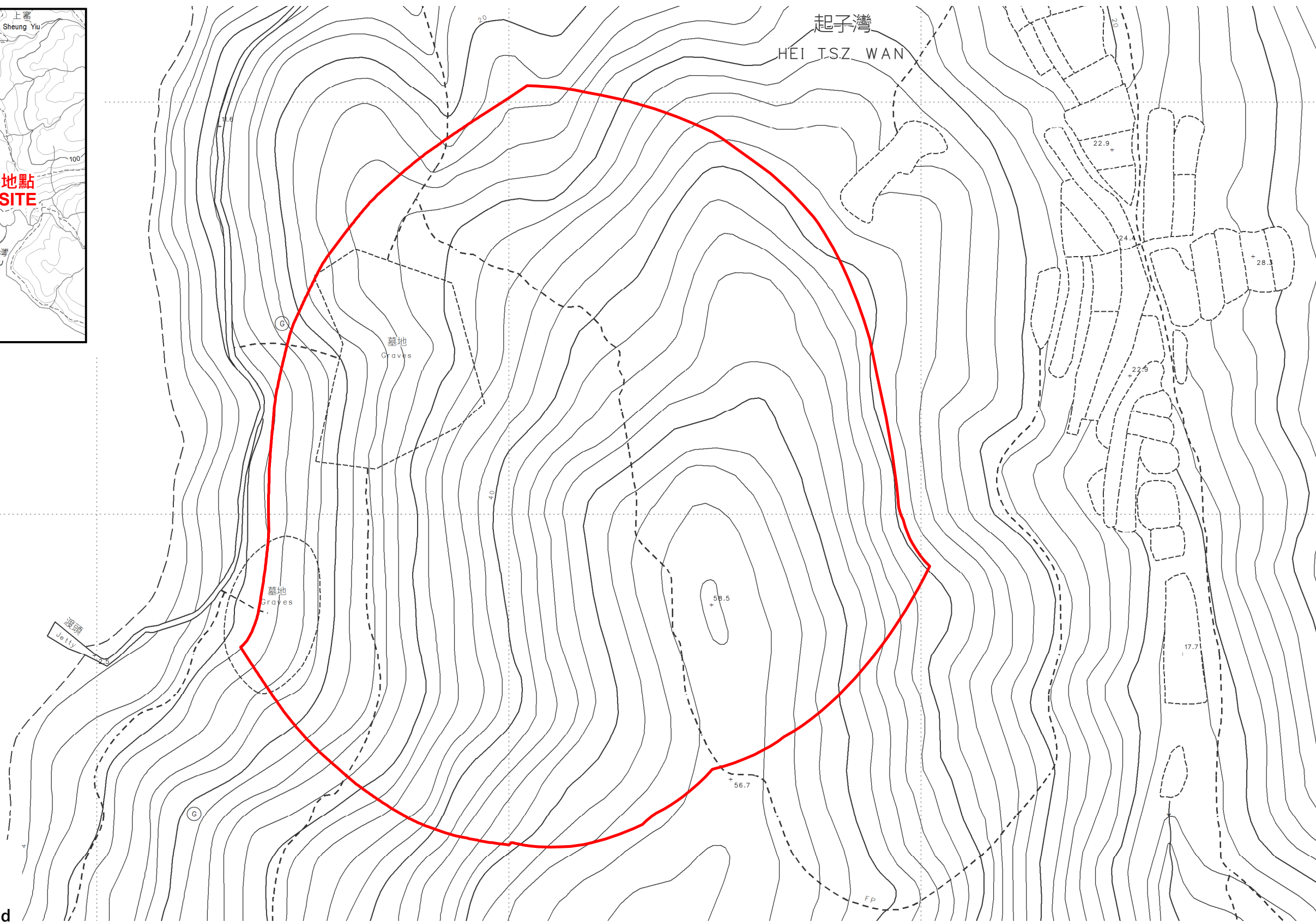
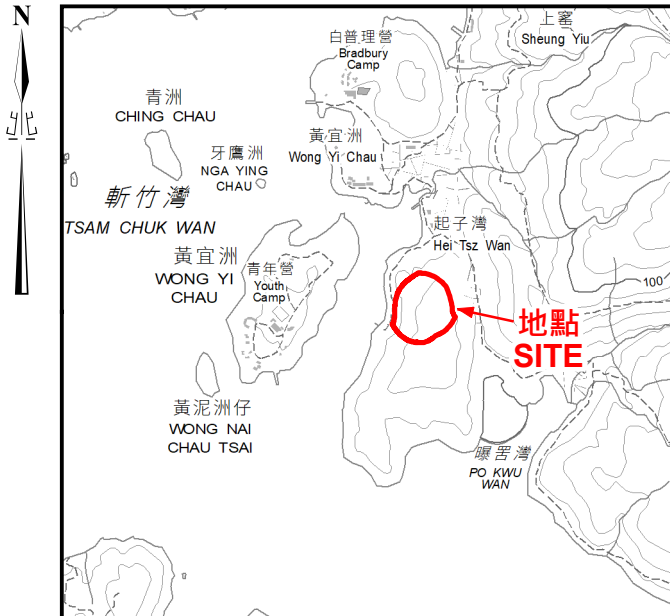


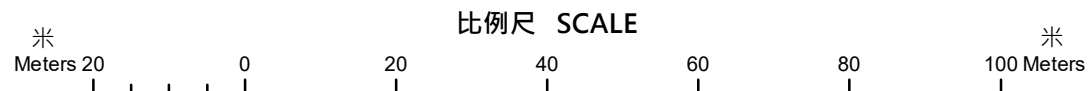
位置 LOCATION



海 SEA

圖例 LEGEND

 認可殯葬區  
Permitted Burial Ground



只作識別用 FOR IDENTIFICATION PURPOSES ONLY  
地政總署測繪處  
Survey and Mapping Office, Lands Department  
圖則由西貢測量處繪製  
Plan Prepared by District Survey Office, Sai Kung  
© 香港特別行政區政府 - 版權所有  
Copyright reserved - Hong Kong SAR Government

新界西貢認可殯葬區  
PERMITTED BURIAL GROUND, SAI KUNG, NEW TERRITORIES  
位置編碼 SITE CODE SK-50 (認可殯葬區編號 PBG SITE No. SK/50)

檔案編號 File No. HAD HQ I(S)/11/38/12/4/4  
測量圖編號 Survey Sheet Nos. 8-SW-14B & 15A  
參考圖編號 Reference Plan No. LIC-SK-PBG038  
圖則編號 PLAN No. PBG-SK-50(A)