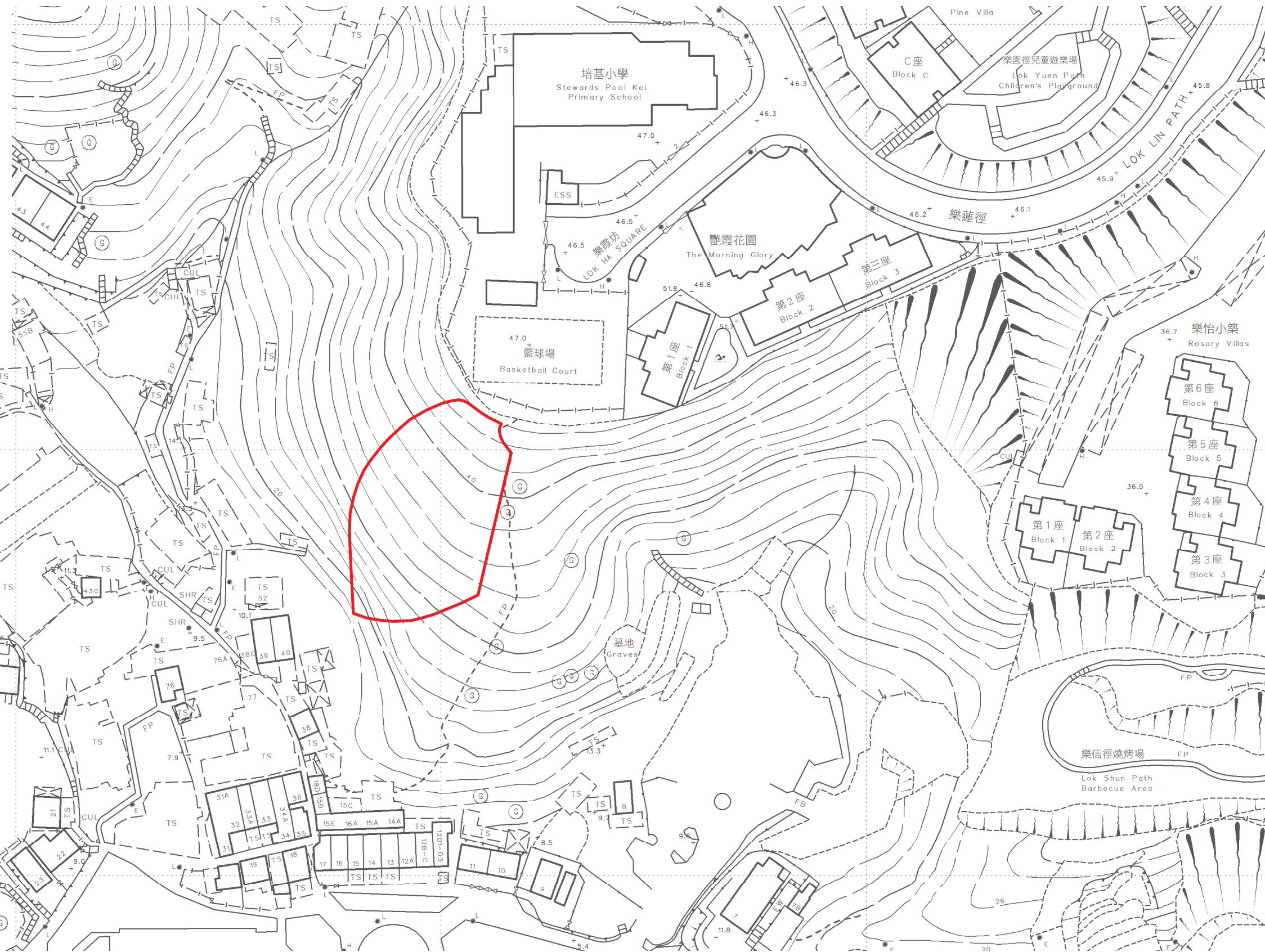
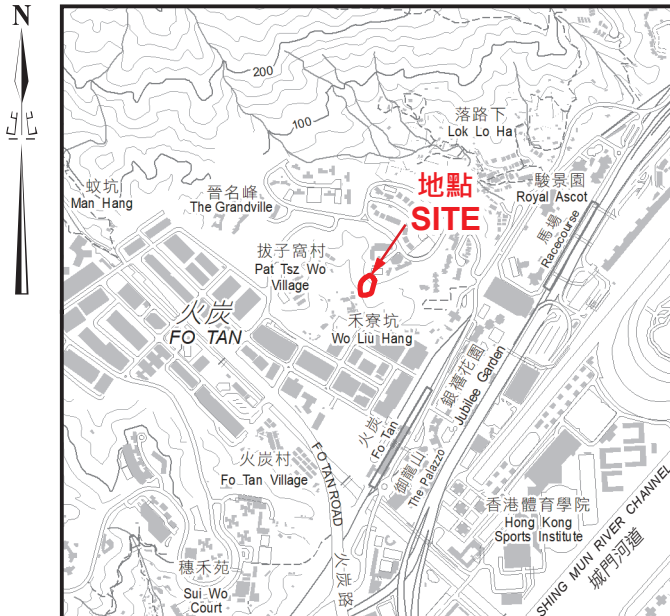
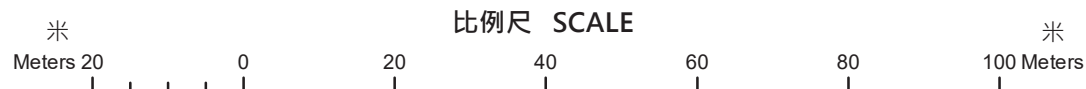


位置 LOCATION



圖例 LEGEND

 認可殯葬區  
Permitted Burial Ground



只作識別用 FOR IDENTIFICATION PURPOSES ONLY  
 地政總署測繪處  
 Survey and Mapping Office, Lands Department  
 圖則由沙田測量處繪製  
 Plan Prepared by District Survey Office, Sha Tin  
 © 香港特別行政區政府 - 版權所有  
 Copyright reserved - Hong Kong SAR Government

新界沙田 認可殯葬區  
 PERMITTED BURIAL GROUND, SHA TIN, NEW TERRITORIES  
 位置編碼 SITE CODE ST-11 (認可殯葬區編號 PBG SITE No. ST/11)

檔案編號 File No. HAD HQ I(S)/11/38/12/4/5  
 測量圖編號 Survey Sheet No. 7-SE-1D  
 參考圖編號 Reference Plan No. LIC-ST-PBG010  
 圖則編號 PLAN No. PBG-ST-11(A)