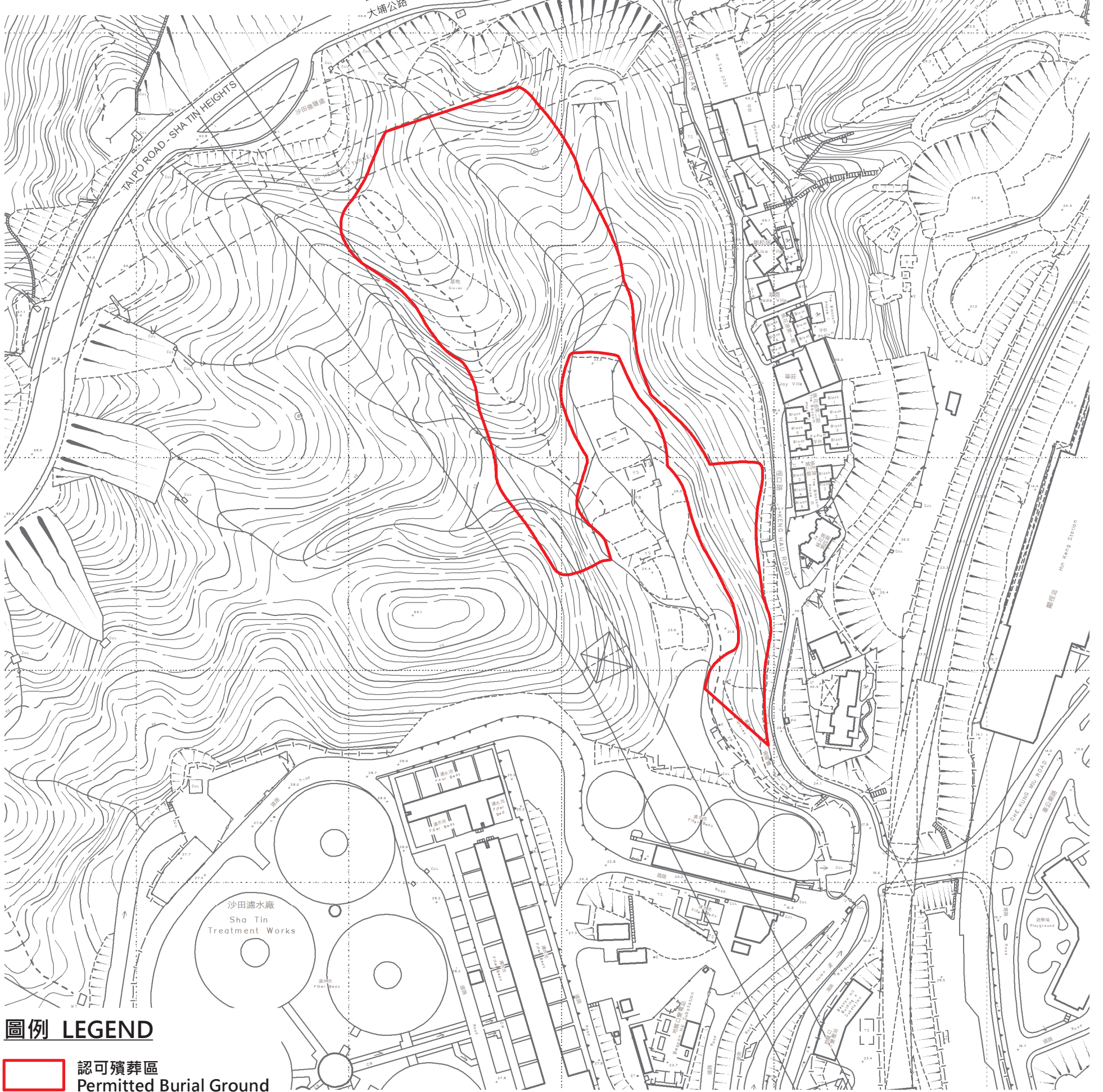
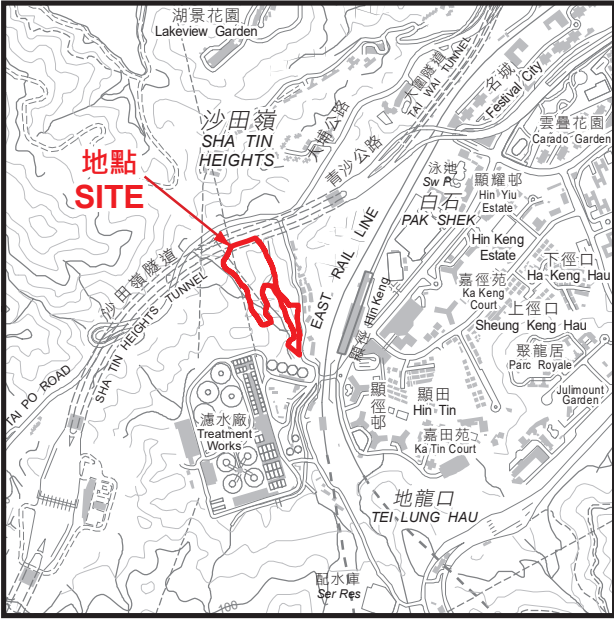



位置 LOCATION



圖例 LEGEND

 認可殯葬區
Permitted Burial Ground

比例尺 SCALE



只作識別用 FOR IDENTIFICATION PURPOSES ONLY

地政總署測繪處
Survey and Mapping Office,
Lands Department

圖則由沙田測量處繪製
Plan Prepared by District Survey Office, Sha Tin

© 香港特別行政區政府 - 版權所有
Copyright reserved - Hong Kong SAR Government

新界沙田 認可殯葬區

PERMITTED BURIAL GROUND, SHA TIN, NEW TERRITORIES

位置編碼 SITE CODE ST-35 (認可殯葬區編號 PBG SITE No. ST/35)

檔案編號 File No. HAD HQ I(S)/11/38/12/4/5

測量圖編號 Survey Sheet No. 7-SW-24B

參考圖編號 Reference Plan No. LIC-ST-PBG032

圖則編號 PLAN No. PBG-ST-35(A)

日期 Date : 30.04.2021