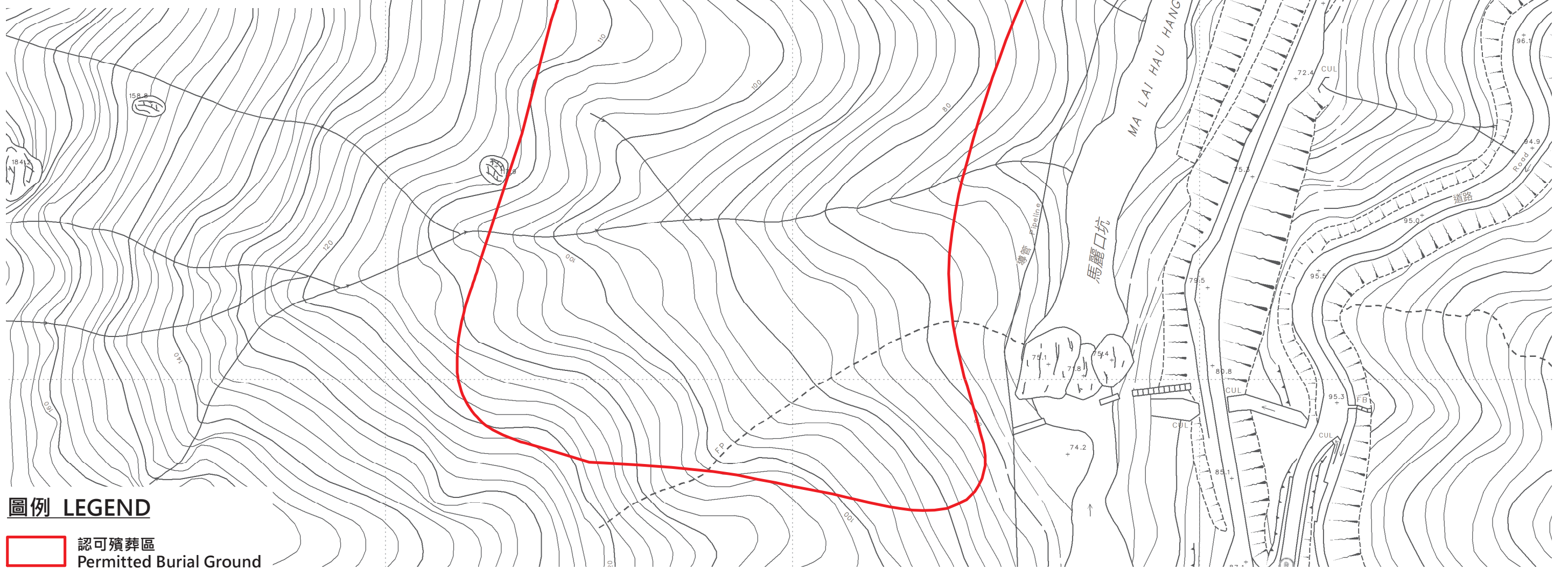
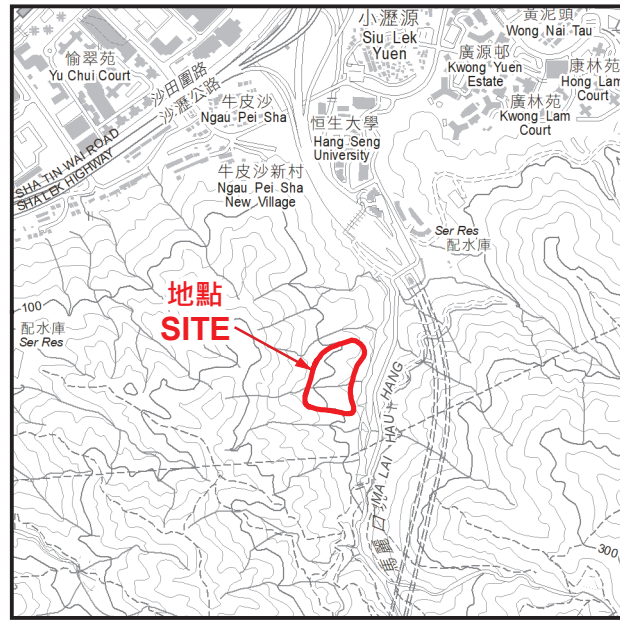



位置 LOCATION



圖例 LEGEND

 認可殯葬區
Permitted Burial Ground



只作識別用 FOR IDENTIFICATION PURPOSES ONLY
 地政總署測繪處
Survey and Mapping Office, Lands Department
圖則由沙田測量處繪製
Plan Prepared by District Survey Office, Sha Tin
© 香港特別行政區政府 - 版權所有
Copyright reserved - Hong Kong SAR Government

新界沙田 認可殯葬區
PERMITTED BURIAL GROUND, SHA TIN, NEW TERRITORIES
位置編碼 SITE CODE ST-44 (認可殯葬區編號 PBG SITE No. ST/44)

檔案編號 File No. HAD HQ I(S)/11/38/12/4/5
測量圖編號 Survey Sheet Nos. 7-SE-17A & 17B
參考圖編號 Reference Plan No. LIC-ST-PBG041
圖則編號 PLAN No. PBG-ST-44(A)