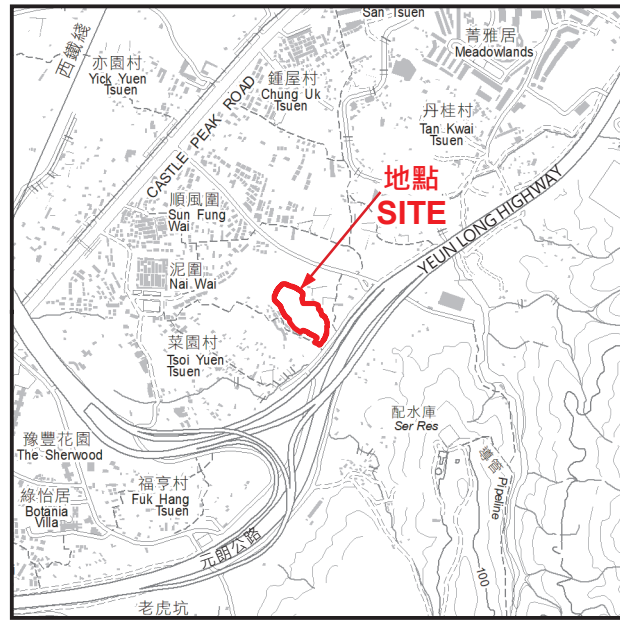
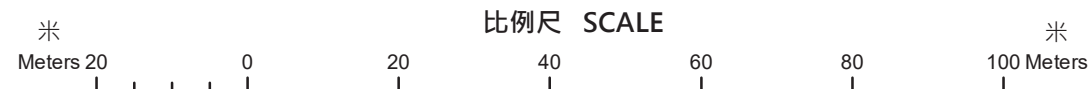



位置 LOCATION



圖例 LEGEND

 認可殯葬區
Permitted Burial Ground



只作識別用 FOR IDENTIFICATION PURPOSES ONLY
 地政總署測繪處
 Survey and Mapping Office, Lands Department
 圖則由屯門測量處繪製
 Plan Prepared by District Survey Office, Tuen Mun
 © 香港特別行政區政府 - 版權所有
 Copyright reserved - Hong Kong SAR Government

新界 屯門 認可殯葬區
 PERMITTED BURIAL GROUND, TUEN MUN, NEW TERRITORIES
 位置編碼 SITE CODE TM-23 (認可殯葬區編號 PBG SITE No. BURGD23)

檔案編號 File No. HAD HQ I(S)/11/38/12/4/8
 測量圖編號 Survey Sheet Nos. 6-NW-17C & 17D
 參考圖編號 Reference Plan No. LIC-TM-PBG019
 圖則編號 PLAN No. PBG-TM-23(A)