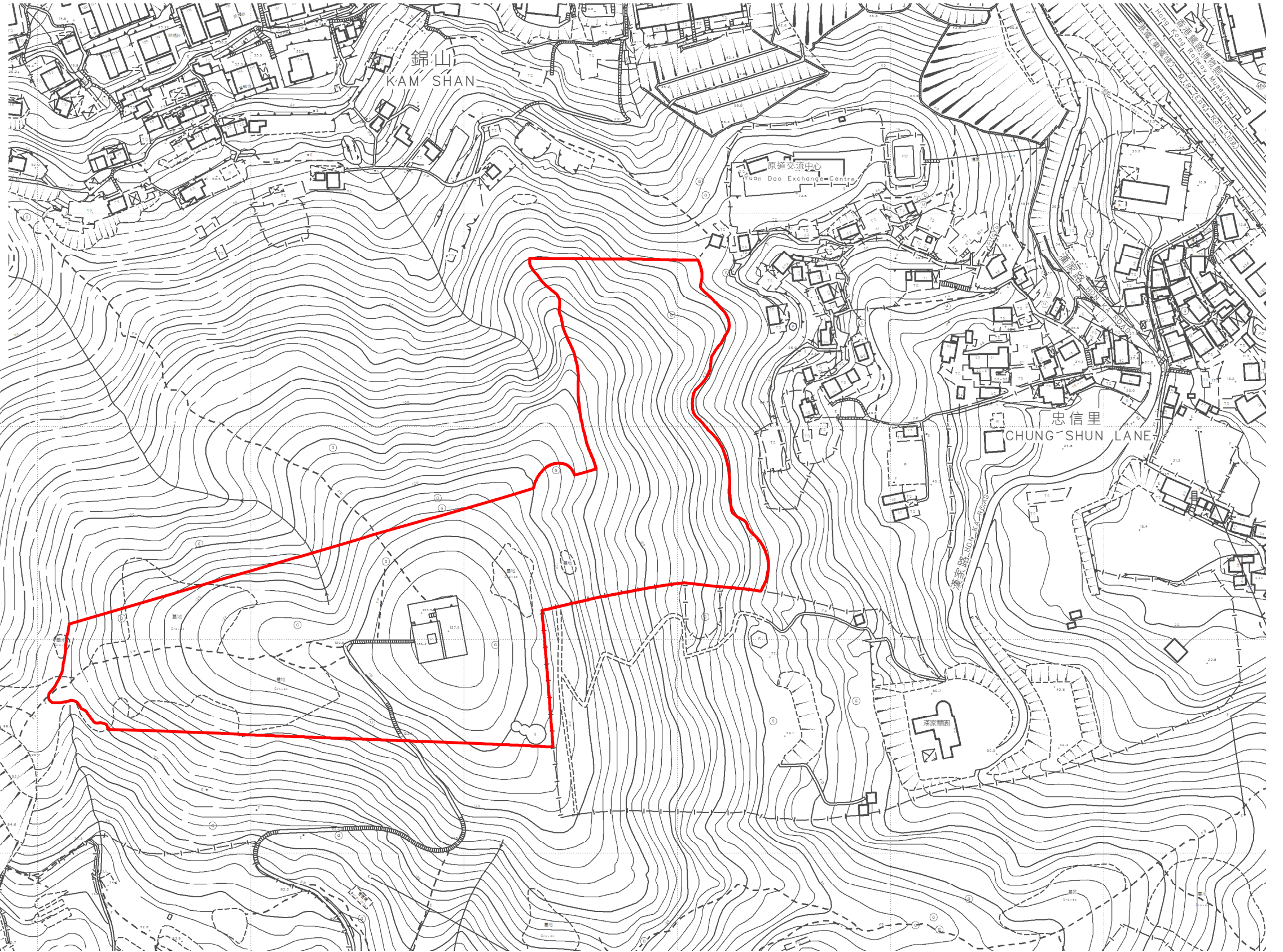
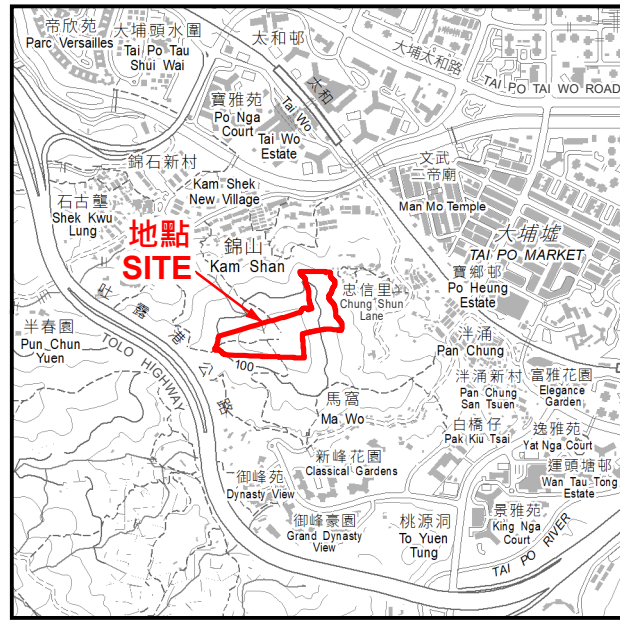
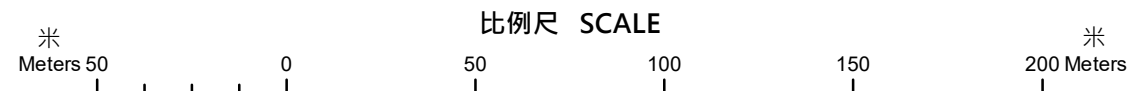


位置 LOCATION



圖例 LEGEND

 認可殯葬區  
Permitted Burial Ground



只作識別用 FOR IDENTIFICATION PURPOSES ONLY  
地政總署測繪處  
Survey and Mapping Office, Lands Department  
圖則由大埔測量處繪製  
Plan Prepared by District Survey Office, Tai Po  
© 香港特別行政區政府 - 版權所有  
Copyright reserved - Hong Kong SAR Government

新界大埔認可殯葬區  
PERMITTED BURIAL GROUND, TAI PO, NEW TERRITORIES  
位置編碼 SITE CODE TP-C-07 (認可殯葬區編號 PBG SITE No. TP/C7)

檔案編號 File No. HAD HQ I(S)/11/38/12/4/6  
測量圖編號 Survey Sheet Nos. 7-NW-8D & 9C  
參考圖編號 Reference Plan No. LIC-TP-PBG007  
圖則編號 PLAN No. PBG-TP-C-07(A)