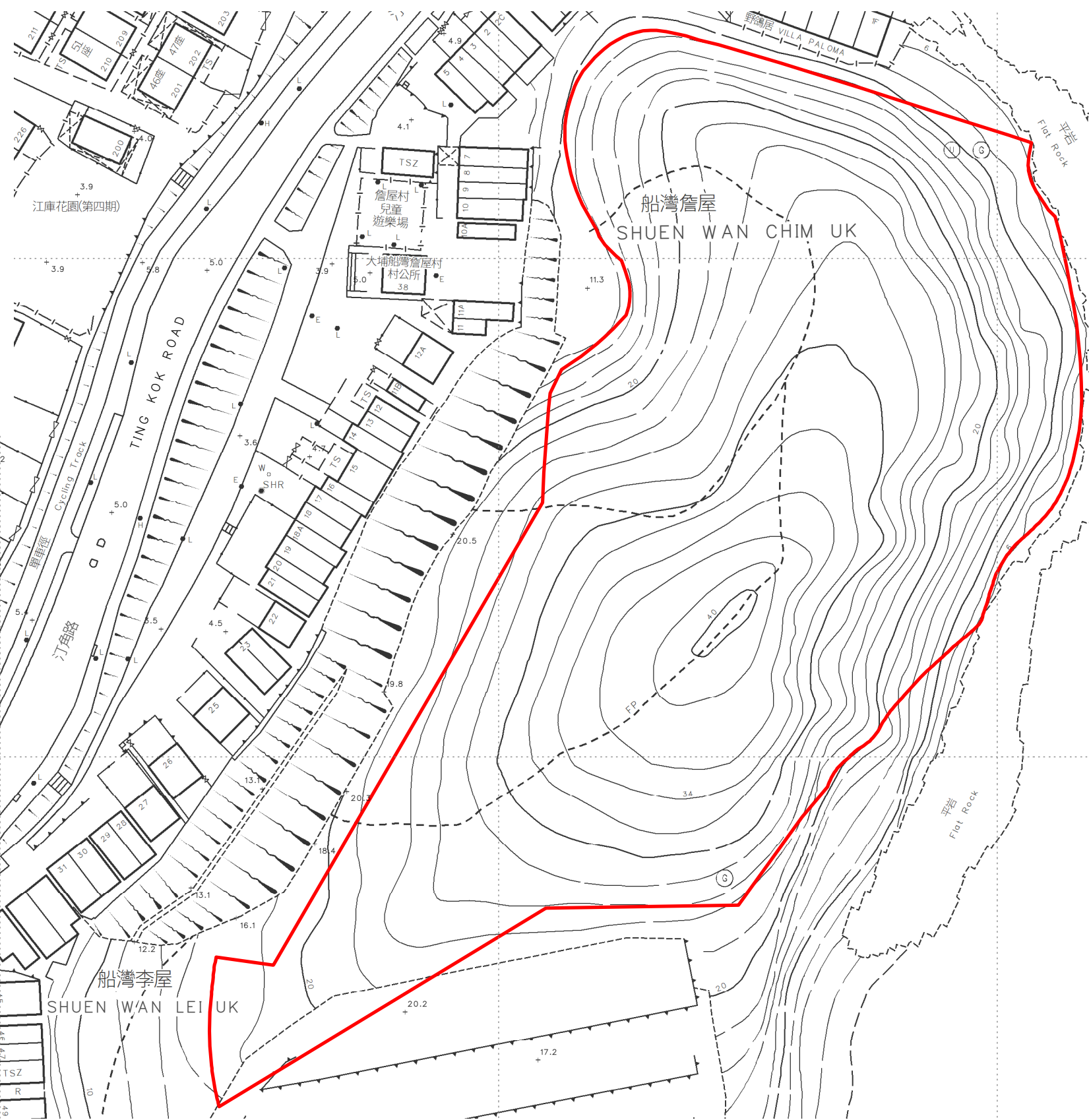
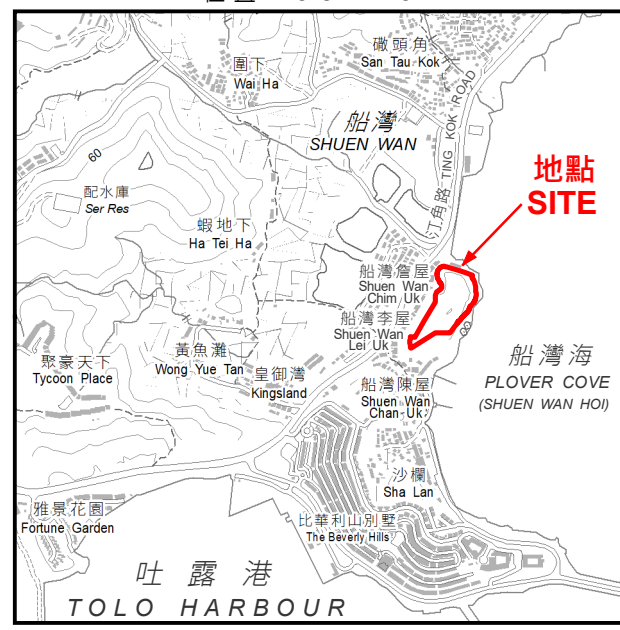


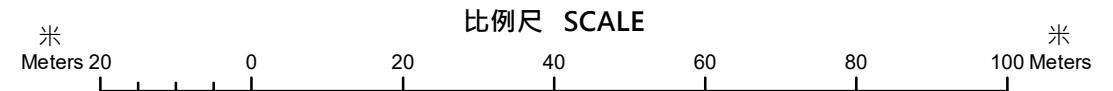
位置 LOCATION



船灣海  
PLOVER COVE  
(SHUEN WAN HOI)

圖例 LEGEND

認可殯葬區  
Permitted Burial Ground



只作識別用 FOR IDENTIFICATION PURPOSES ONLY  
 地政總署測繪處  
 Survey and Mapping Office, Lands Department  
 圖則由大埔測量處繪製  
 Plan Prepared by District Survey Office, Tai Po  
 香港特別行政區政府 - 版權所有  
 Copyright reserved - Hong Kong SAR Government

新界大埔認可殯葬區  
 PERMITTED BURIAL GROUND, TAI PO, NEW TERRITORIES  
 位置編碼 SITE CODE TP-E-06 (認可殯葬區編號 PBG SITE No. TP/E6)

檔案編號 File No. HAD HQ I(S)/11/38/12/4/6  
 測量圖編號 Survey Sheet Nos. 3-SE-22C & 7-NE-2A  
 參考圖編號 Reference Plan No. LIC-TP-PBG016  
 圖則編號 PLAN No. PBG-TP-E-06(A)