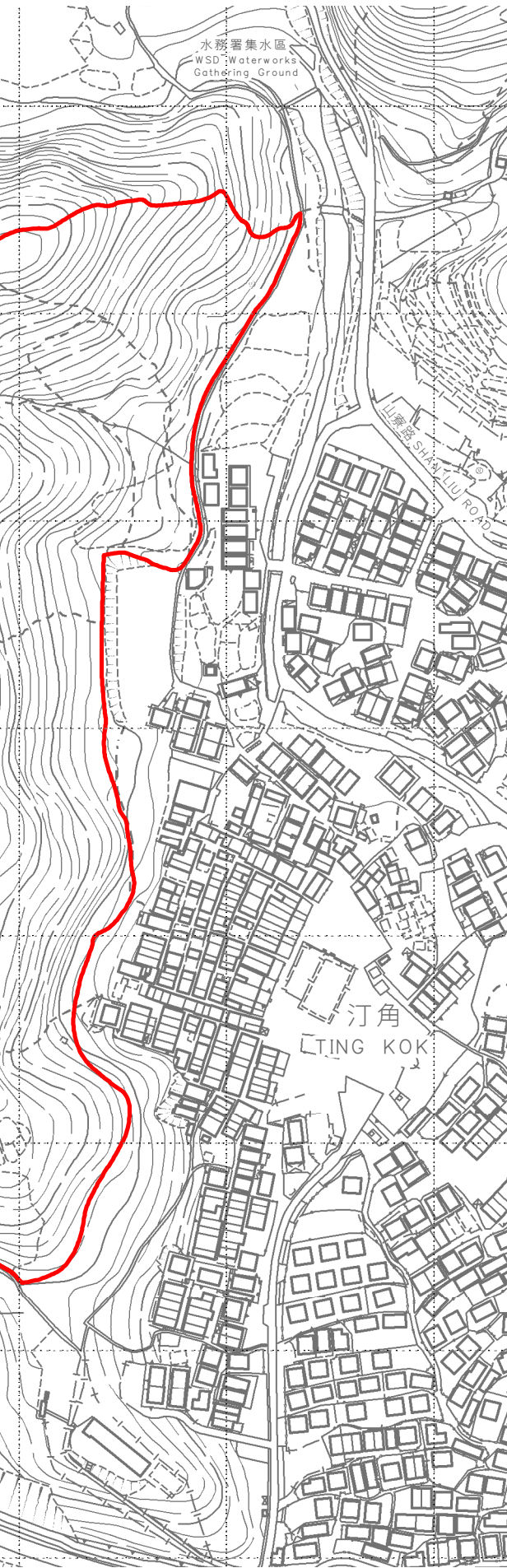
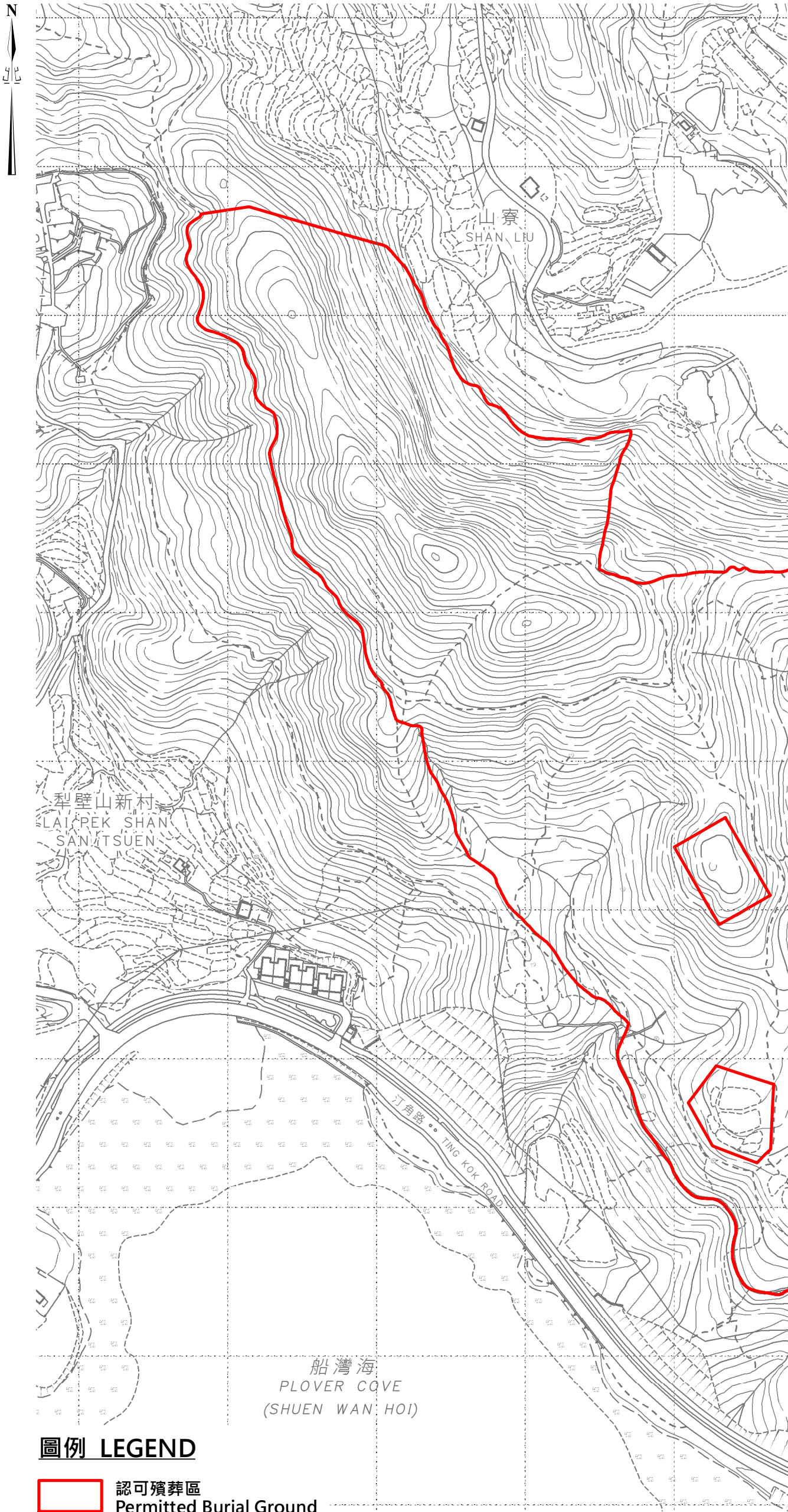
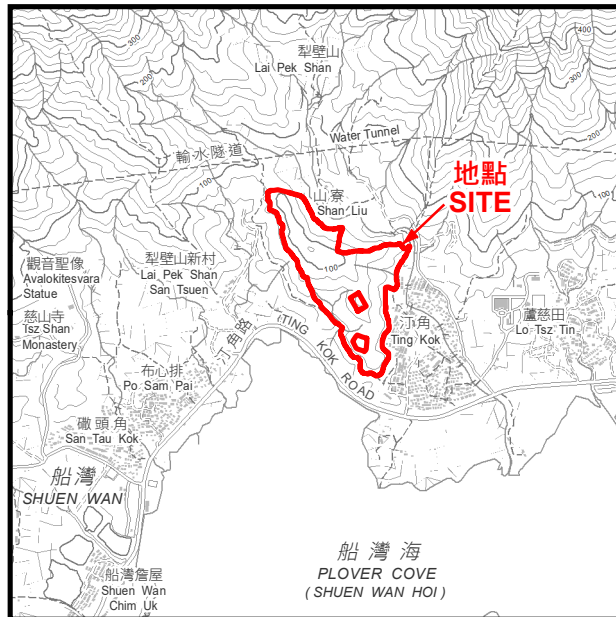


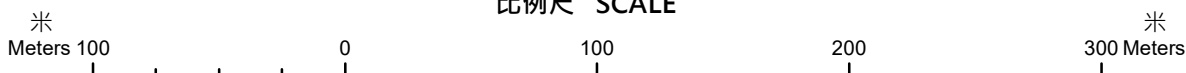
位置 LOCATION



圖例 LEGEND

 認可殯葬區
Permitted Burial Ground

比例尺 SCALE



只作識別用 FOR IDENTIFICATION PURPOSES ONLY

地政總署測繪處
Survey and Mapping Office,
Lands Department

圖則由大埔測量處繪製
Plan Prepared by District Survey Office, Tai Po

© 香港特別行政區政府 - 版權所有
Copyright reserved - Hong Kong SAR Government

新界大埔認可殯葬區
PERMITTED BURIAL GROUND, TAI PO, NEW TERRITORIES
位置編碼 SITE CODE TP-E-09 (認可殯葬區編號 PBG SITE No. TP/E9)

檔案編號 File No. HAD HQ I(S)/11/38/12/4/6

測量圖編號 Survey Sheet Nos. 3-SE-17D, 18C,
22B & 23A

參考圖編號 Reference Plan No. LIC-TP-PBG019

圖則編號 PLAN No. PBG-TP-E-09(A)

日期 Date : 1.8.2022