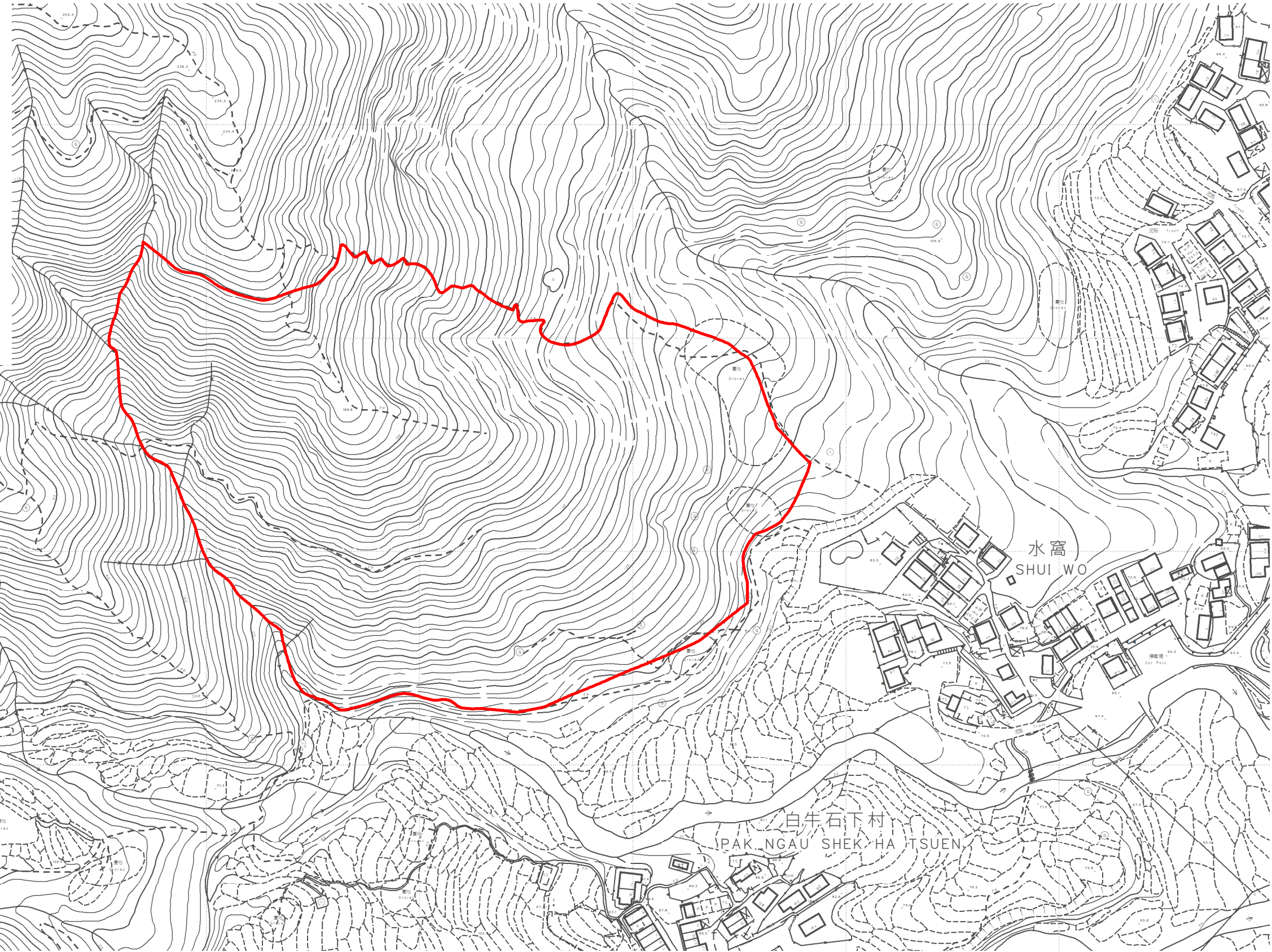
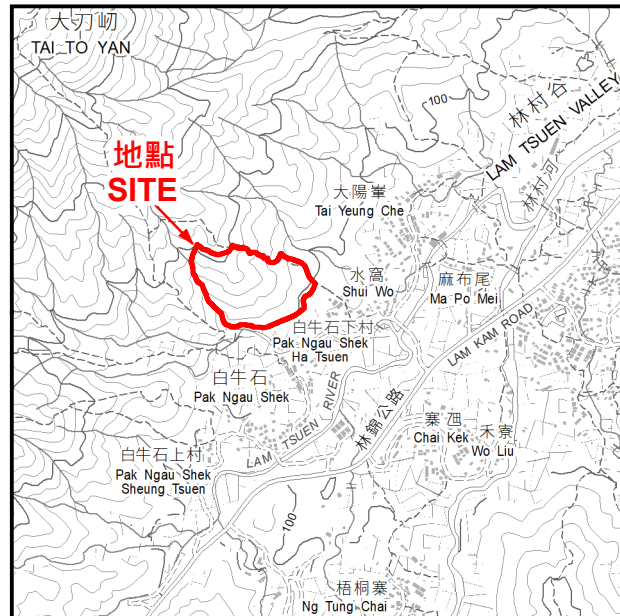
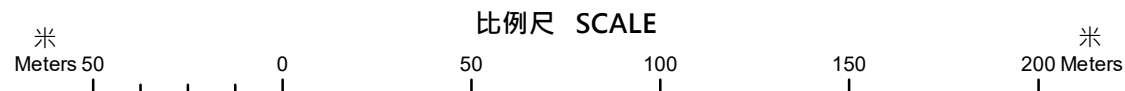


位置 LOCATION



圖例 LEGEND

 認可殯葬區
Permitted Burial Ground



只作識別用 FOR IDENTIFICATION PURPOSES ONLY
地政總署測繪處
Survey and Mapping Office, Lands Department
圖則由大埔測量處繪製
Plan Prepared by District Survey Office, Tai Po
© 香港特別行政區政府 - 版權所有
Copyright reserved - Hong Kong SAR Government

新界大埔認可殯葬區
PERMITTED BURIAL GROUND, TAI PO, NEW TERRITORIES
位置編碼 SITE CODE TP-LT-11 (認可殯葬區編號 PBG SITE No. TP/LT11)

檔案編號 File No. HAD HQ I(S)/11/38/12/4/6
測量圖編號 Survey Sheet Nos. 7-NW-6C & 6D
參考圖編號 Reference Plan No. LIC-TP-PBG036
圖則編號 PLAN No. PBG-TP-LT-11(A)