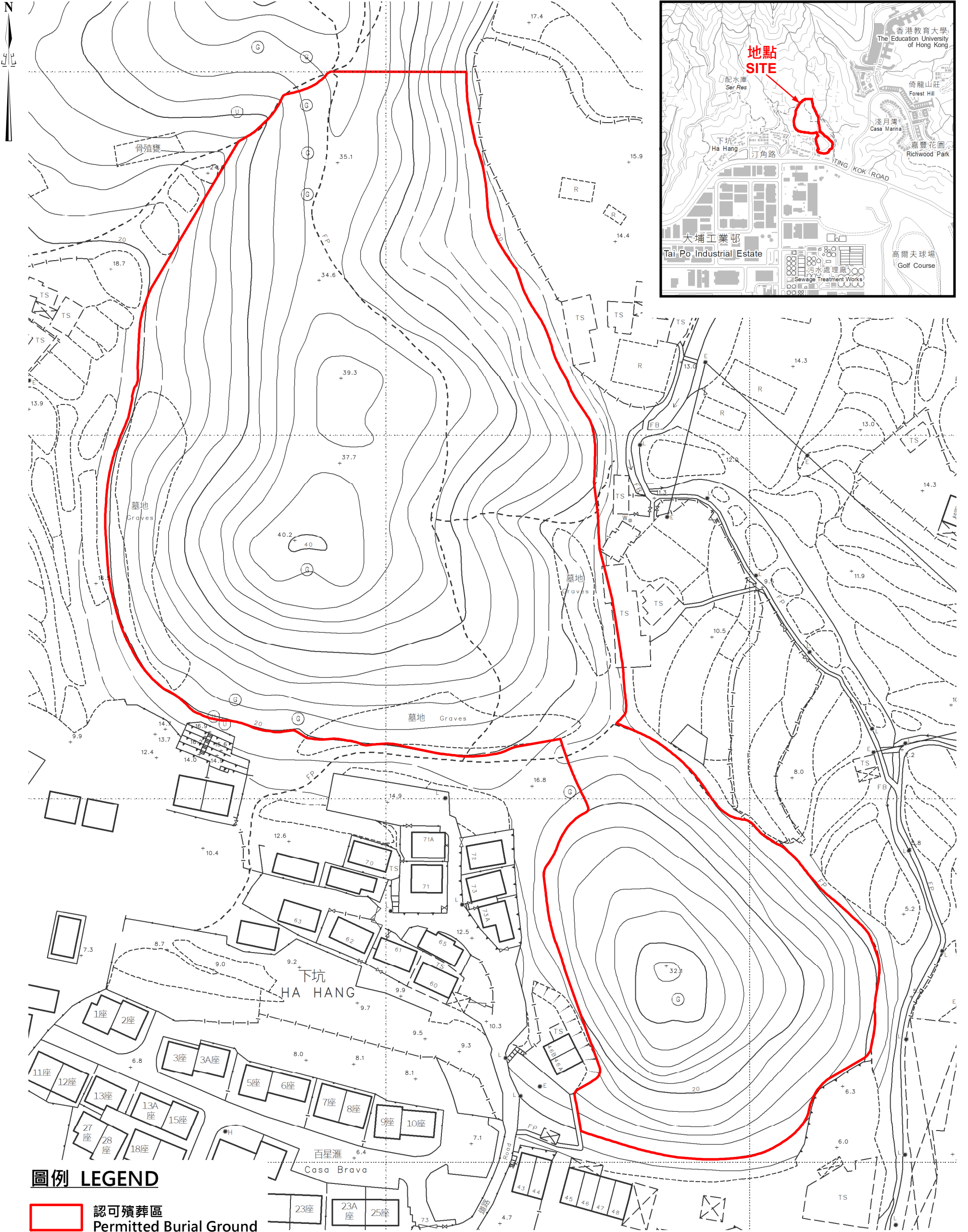
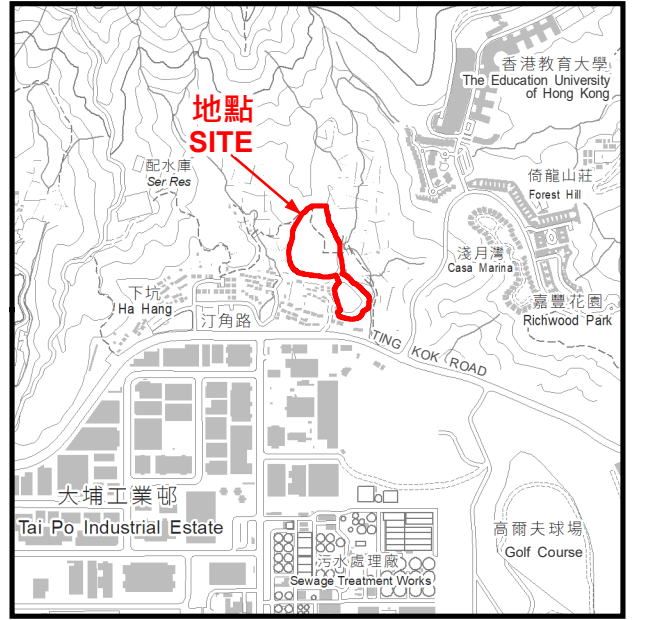


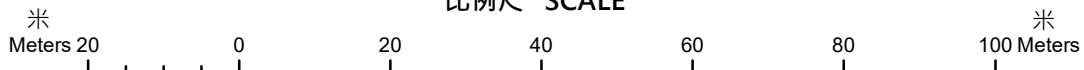
位置 LOCATION



圖例 LEGEND

認可殯葬區 Permitted Burial Ground

比例尺 SCALE



只作識別用 FOR IDENTIFICATION PURPOSES ONLY

地政總署測繪處 Survey and Mapping Office, Lands Department

圖則由大埔測量處繪製 Plan Prepared by District Survey Office, Tai Po

香港特別行政區政府 - 版權所有 Copyright reserved - Hong Kong SAR Government

新界大埔認可殯葬區 PERMITTED BURIAL GROUND, TAI PO, NEW TERRITORIES 位置編碼 SITE CODE TP-N-02 (認可殯葬區編號 PBG SITE No. TP/N2)

檔案編號 File No. HAD HQ I(S)/11/38/12/4/6

測量圖編號 Survey Sheet Nos. 3-SE-21C & 7-NE-1A

參考圖編號 Reference Plan No. LIC-TP-PBG042

圖則編號 PLAN No. PBG-TP-N-02(A)

日期 Date : 1.8.2022