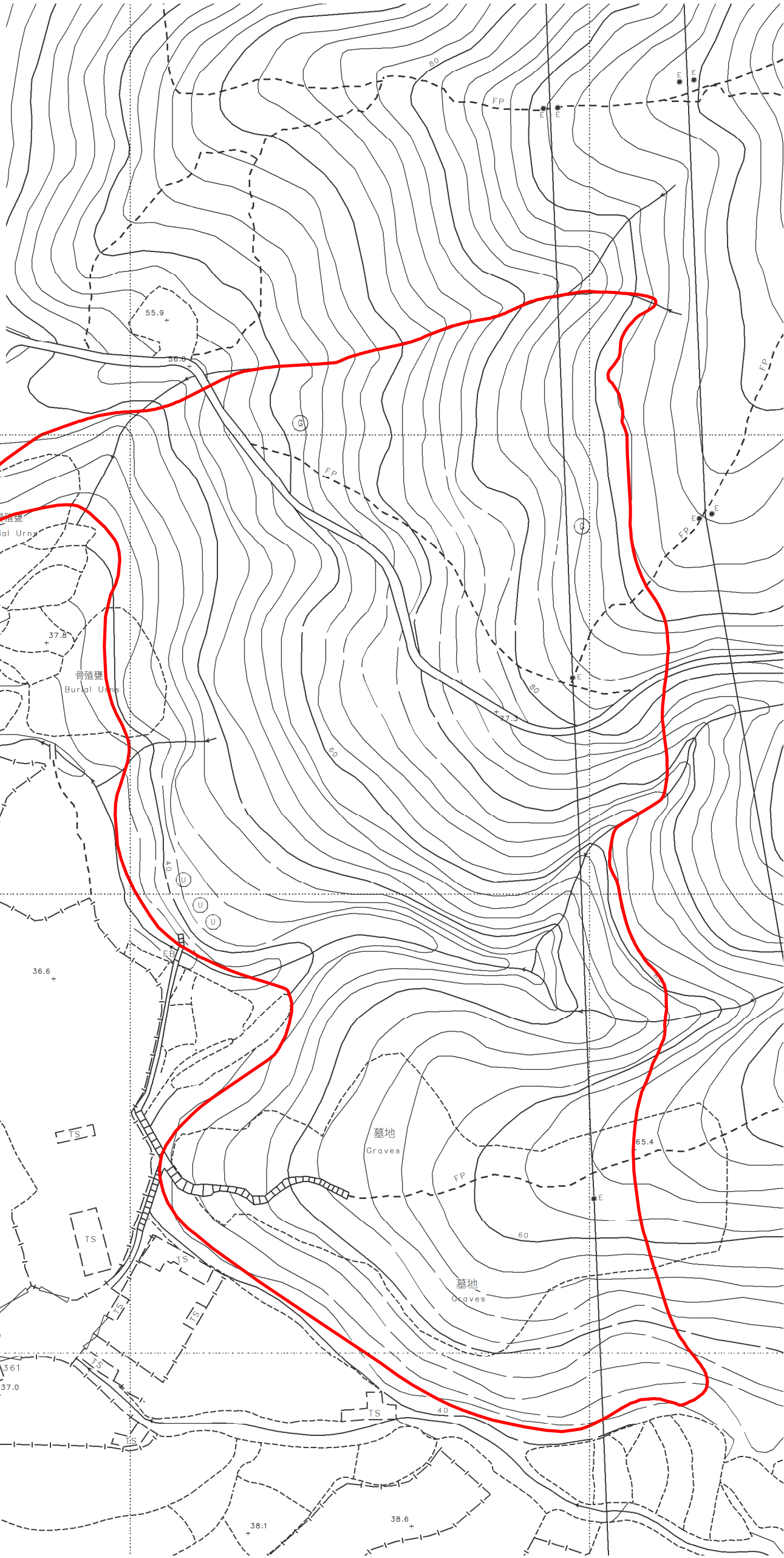
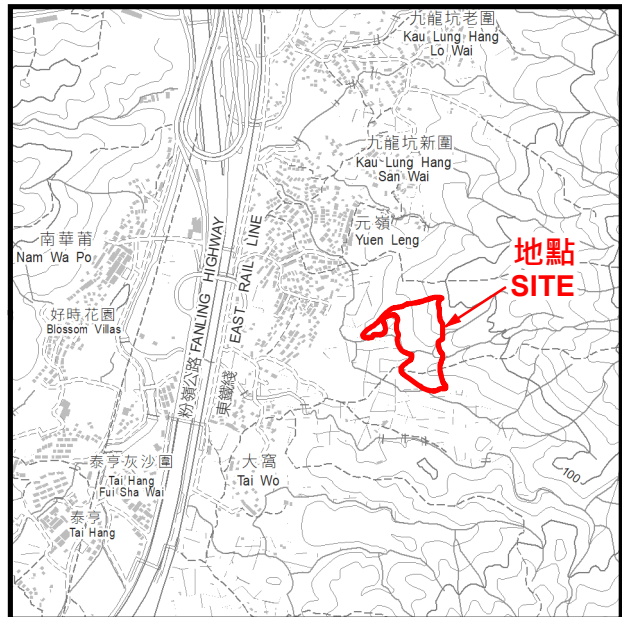


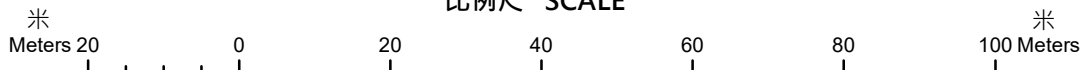
位置 LOCATION



圖例 LEGEND

 認可殯葬區
Permitted Burial Ground

比例尺 SCALE



只作識別用 FOR IDENTIFICATION PURPOSES ONLY

 地政總署測繪處
Survey and Mapping Office,
Lands Department

圖則由大埔測量處繪製
Plan Prepared by District Survey Office, Tai Po

© 香港特別行政區政府 - 版權所有
Copyright reserved - Hong Kong SAR Government

新界大埔認可殯葬區

PERMITTED BURIAL GROUND, TAI PO, NEW TERRITORIES

位置編碼 SITE CODE TP-N-03 (認可殯葬區編號 PBG SITE No. TP/N3)

檔案編號 File No. HAD HQ I(S)/11/38/12/4/6

測量圖編號 Survey Sheet Nos. 3-SW-18D,19C,
23B & 24A

參考圖編號 Reference Plan No. LIC-TP-PBG043

圖則編號 PLAN No. PBG-TP-N-03(A)

日期 Date : 1.8.2022