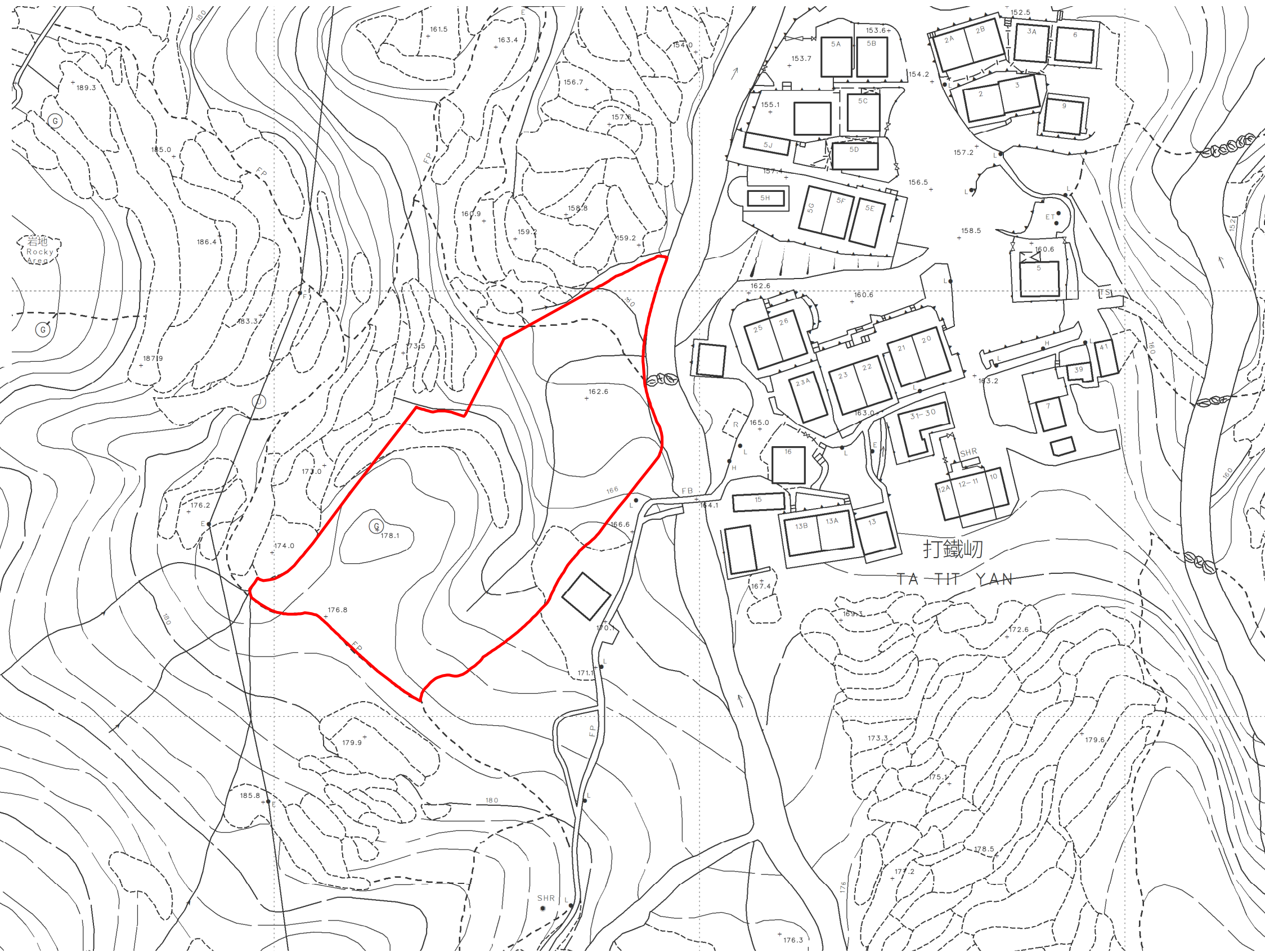
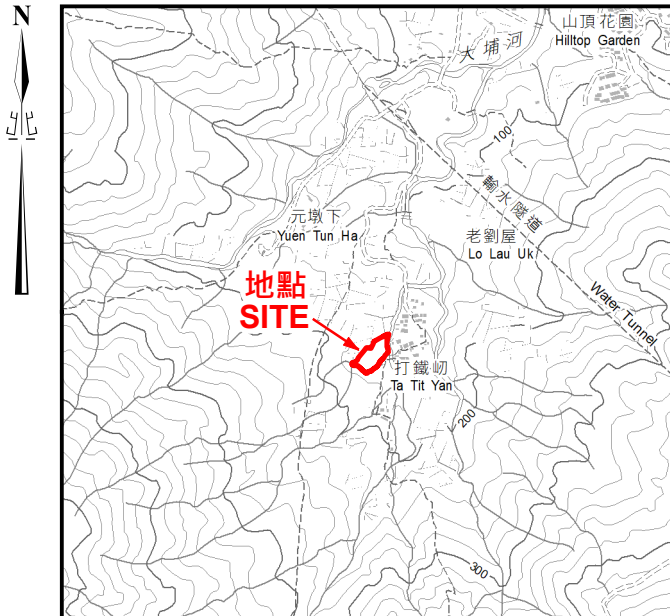
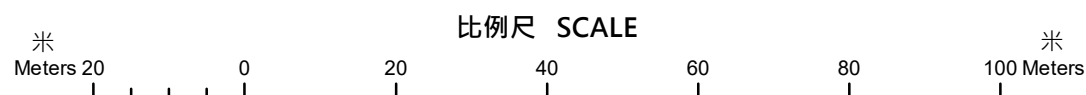


位置 LOCATION



圖例 LEGEND

認可殯葬區 Permitted Burial Ground



只作識別用 FOR IDENTIFICATION PURPOSES ONLY
 地政總署測繪處
 Survey and Mapping Office, Lands Department
 圖則由大埔測量處繪製
 Plan Prepared by District Survey Office, Tai Po
 香港特別行政區政府 - 版權所有
 Copyright reserved - Hong Kong SAR Government

新界大埔認可殯葬區
 PERMITTED BURIAL GROUND, TAI PO, NEW TERRITORIES
 位置編碼 SITE CODE TP-S-06 (認可殯葬區編號 PBG SITE No. TP/S6)

檔案編號 File No. HAD HQ I(S)/11/38/12/4/6
 測量圖編號 Survey Sheet Nos. 7-NW-18D & 19C
 參考圖編號 Reference Plan No. LIC-TP-PBG058
 圖則編號 PLAN No. PBG-TP-S-06(A)