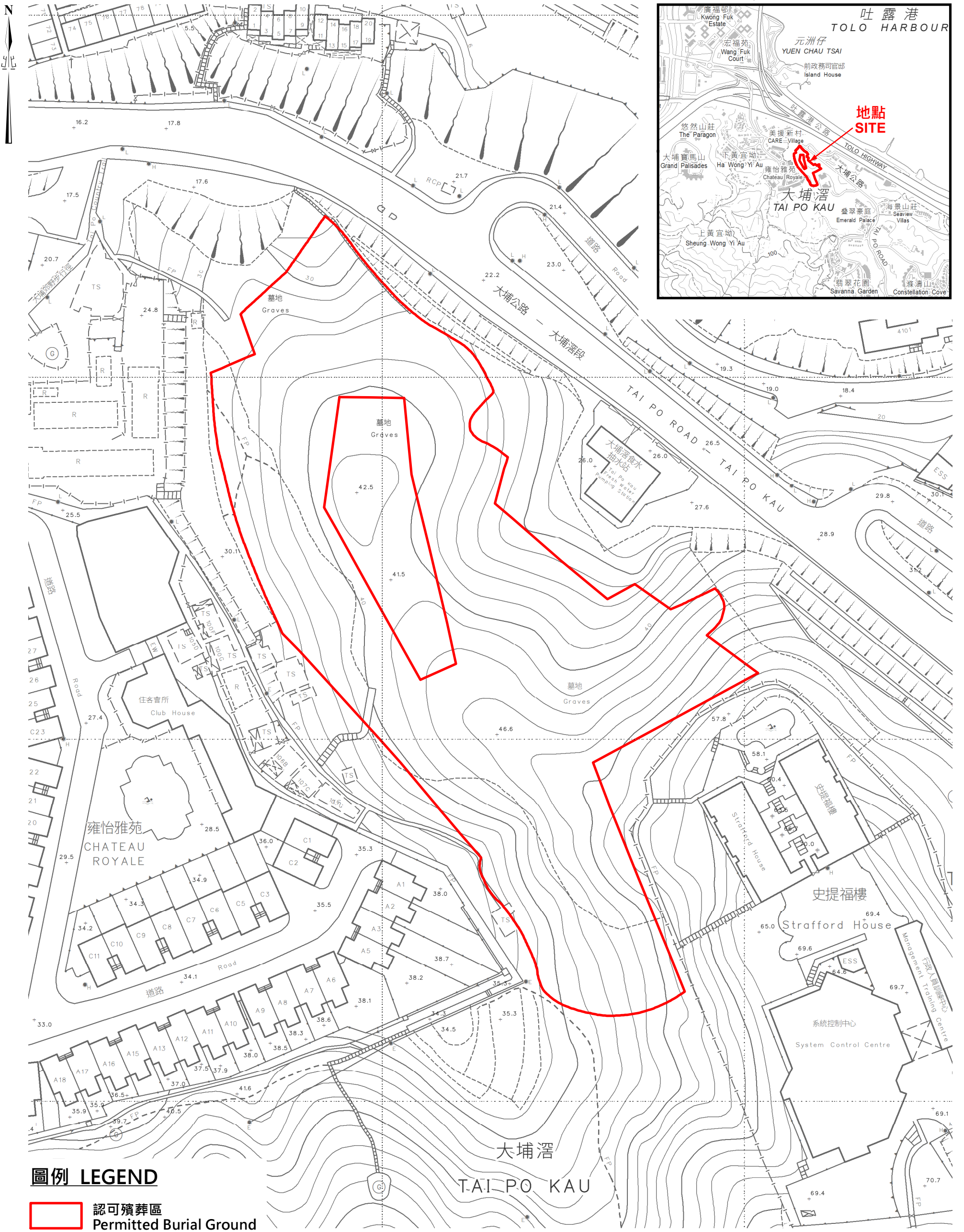
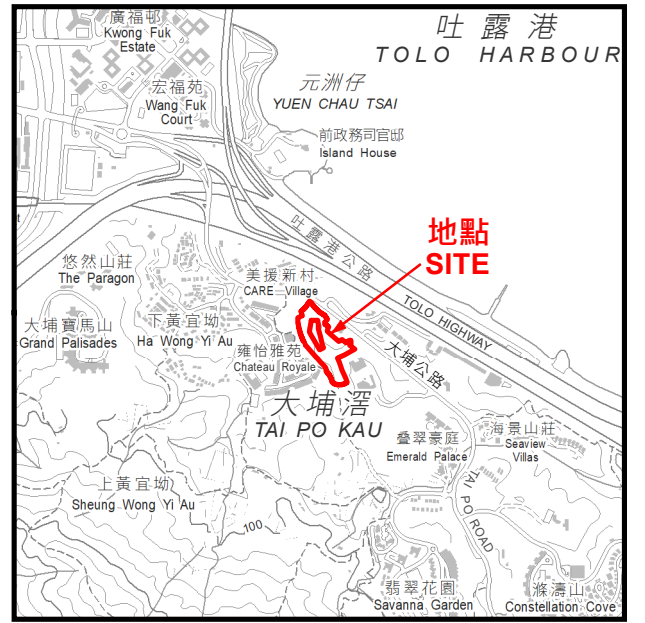


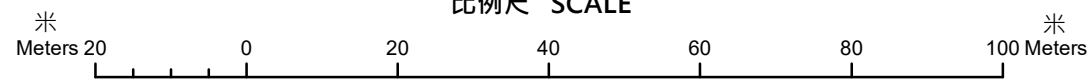
位置 LOCATION



圖例 LEGEND

認可殯葬區 Permitted Burial Ground

比例尺 SCALE



只作識別用 FOR IDENTIFICATION PURPOSES ONLY
地政總署測繪處
Survey and Mapping Office,
Lands Department
圖則由大埔測量處繪製
Plan Prepared by District Survey Office, Tai Po
© 香港特別行政區政府 - 版權所有
Copyright reserved - Hong Kong SAR Government

新界大埔 認可殯葬區
PERMITTED BURIAL GROUND, TAI PO, NEW TERRITORIES
位置編碼 SITE CODE TP-S-14 (認可殯葬區編號 PBG SITE No. TP/S14)

檔案編號 File No. HAD HQ I(S)/11/38/12/4/6
測量圖編號 Survey Sheet Nos. 7-NW-10C & 15A
參考圖編號 Reference Plan No. LIC-TP-PBG063
圖則編號 PLAN No. PBG-TP-S-14(A)