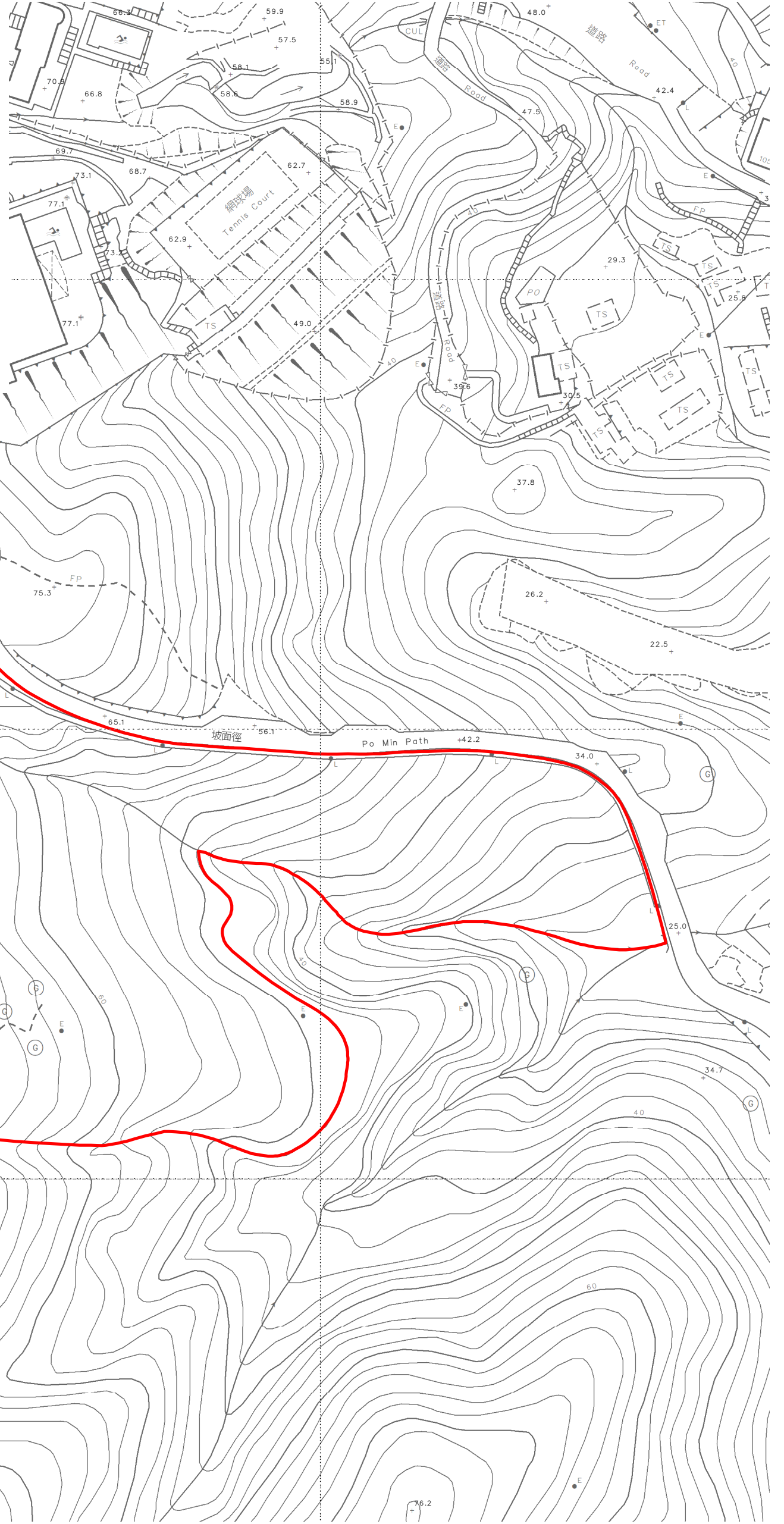
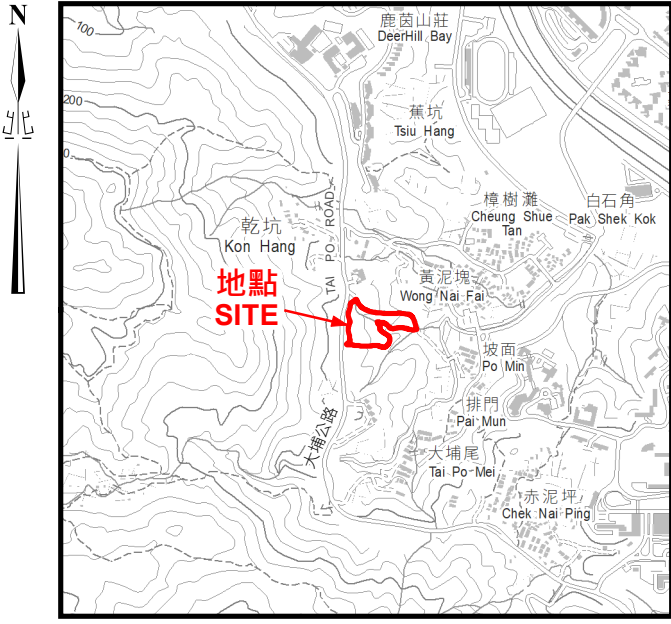


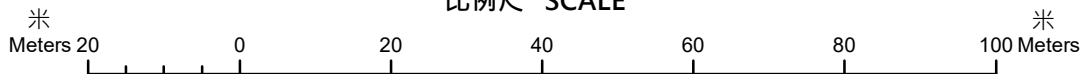
位置 LOCATION



圖例 LEGEND

 認可殯葬區  
Permitted Burial Ground

比例尺 SCALE



只作識別用 FOR IDENTIFICATION PURPOSES ONLY

地政總署測繪處  
Survey and Mapping Office,  
Lands Department

圖則由大埔測量處繪製  
Plan Prepared by District Survey Office, Tai Po

© 香港特別行政區政府 - 版權所有  
Copyright reserved - Hong Kong SAR Government

新界大埔 認可殯葬區

PERMITTED BURIAL GROUND, TAI PO, NEW TERRITORIES

位置編碼 SITE CODE TP-S-25 (認可殯葬區編號 PBG SITE No. TP/S25)

檔案編號 File No. HAD HQ I(S)/11/38/12/4/6

測量圖編號 Survey Sheet Nos. 7-NE-16B & 16D

參考圖編號 Reference Plan No. LIC-TP-PBG072

圖則編號 PLAN No. PBG-TP-S-25(A)

日期 Date : 3.10.2022