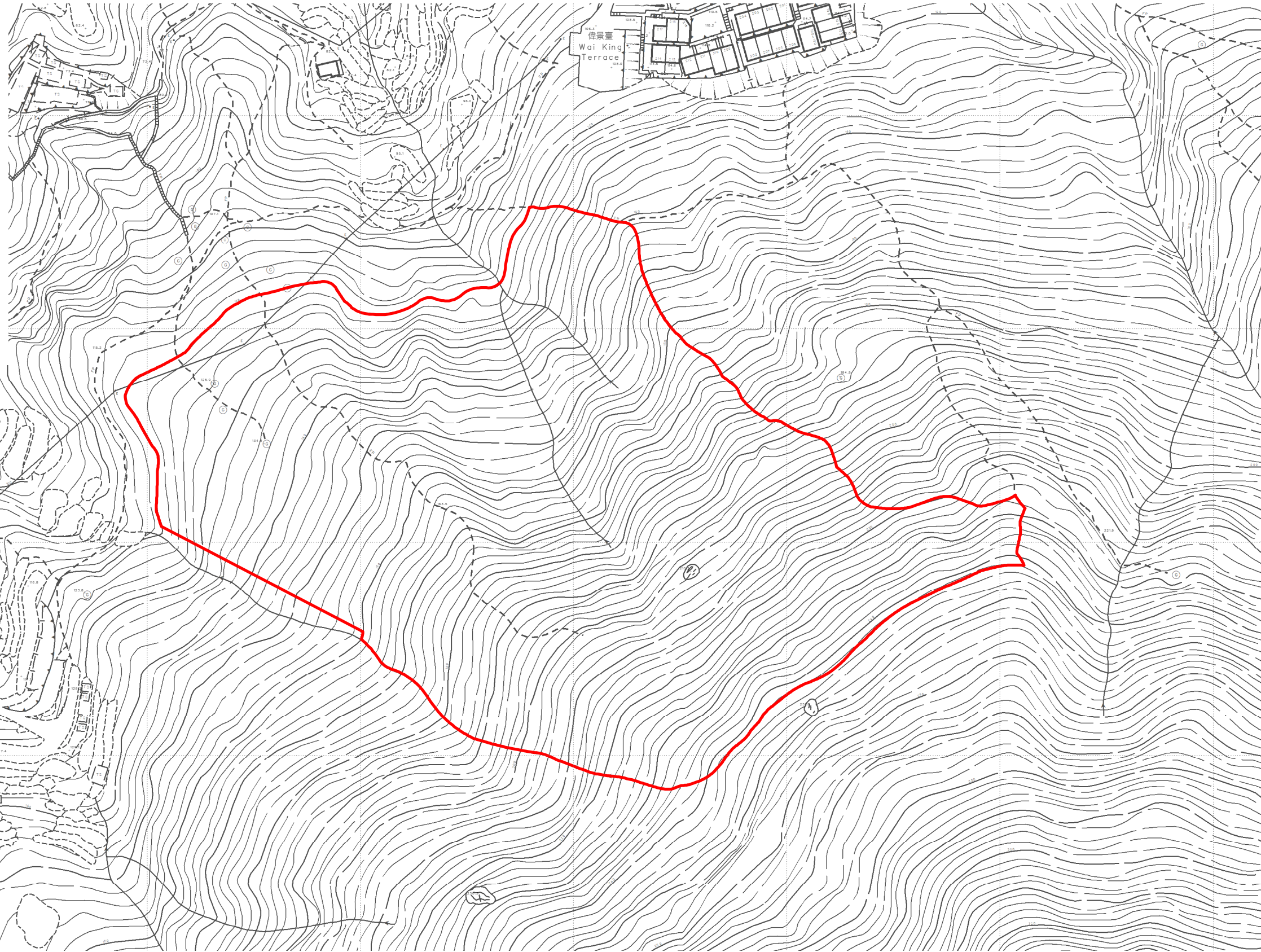
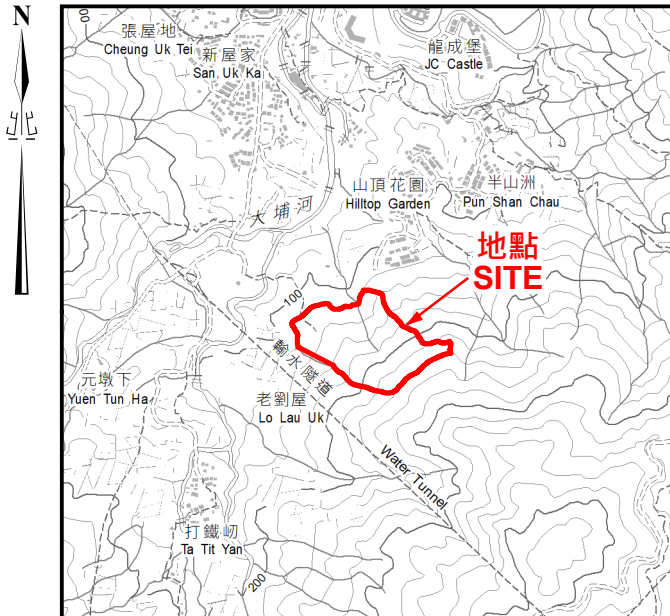
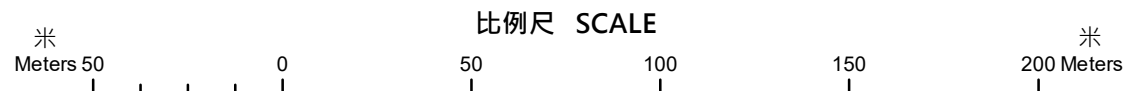


位置 LOCATION



圖例 LEGEND

 認可殯葬區  
Permitted Burial Ground



只作識別用 FOR IDENTIFICATION PURPOSES ONLY  
 地政總署測繪處  
 Survey and Mapping Office, Lands Department  
 圖則由大埔測量處繪製  
 Plan Prepared by District Survey Office, Tai Po  
 © 香港特別行政區政府 - 版權所有  
 Copyright reserved - Hong Kong SAR Government

新界大埔認可殯葬區  
 PERMITTED BURIAL GROUND, TAI PO, NEW TERRITORIES  
 位置編碼 SITE CODE TP-S-29 (認可殯葬區編號 PBG SITE No. TP/S29)

檔案編號 File No. HAD HQ I(S)/11/38/12/4/6  
 測量圖編號 Survey Sheet Nos. 7-NW-19A & 19B  
 參考圖編號 Reference Plan No. LIC-TP-PBG075  
 圖則編號 PLAN No. PBG-TP-S-29(A)