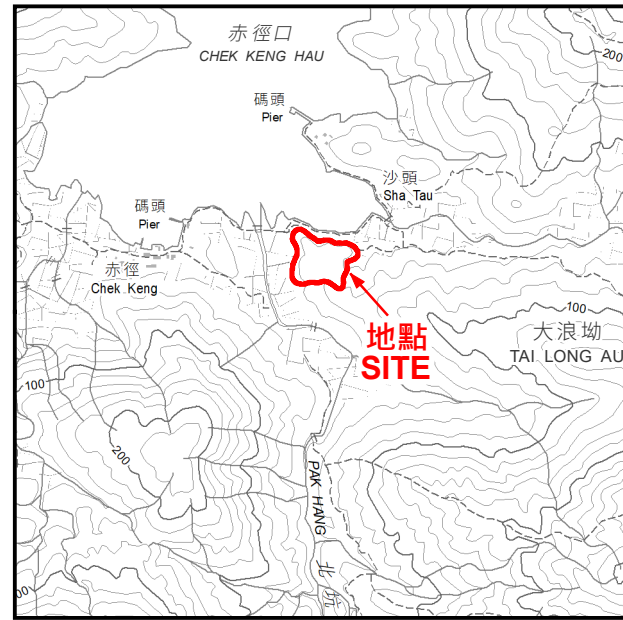
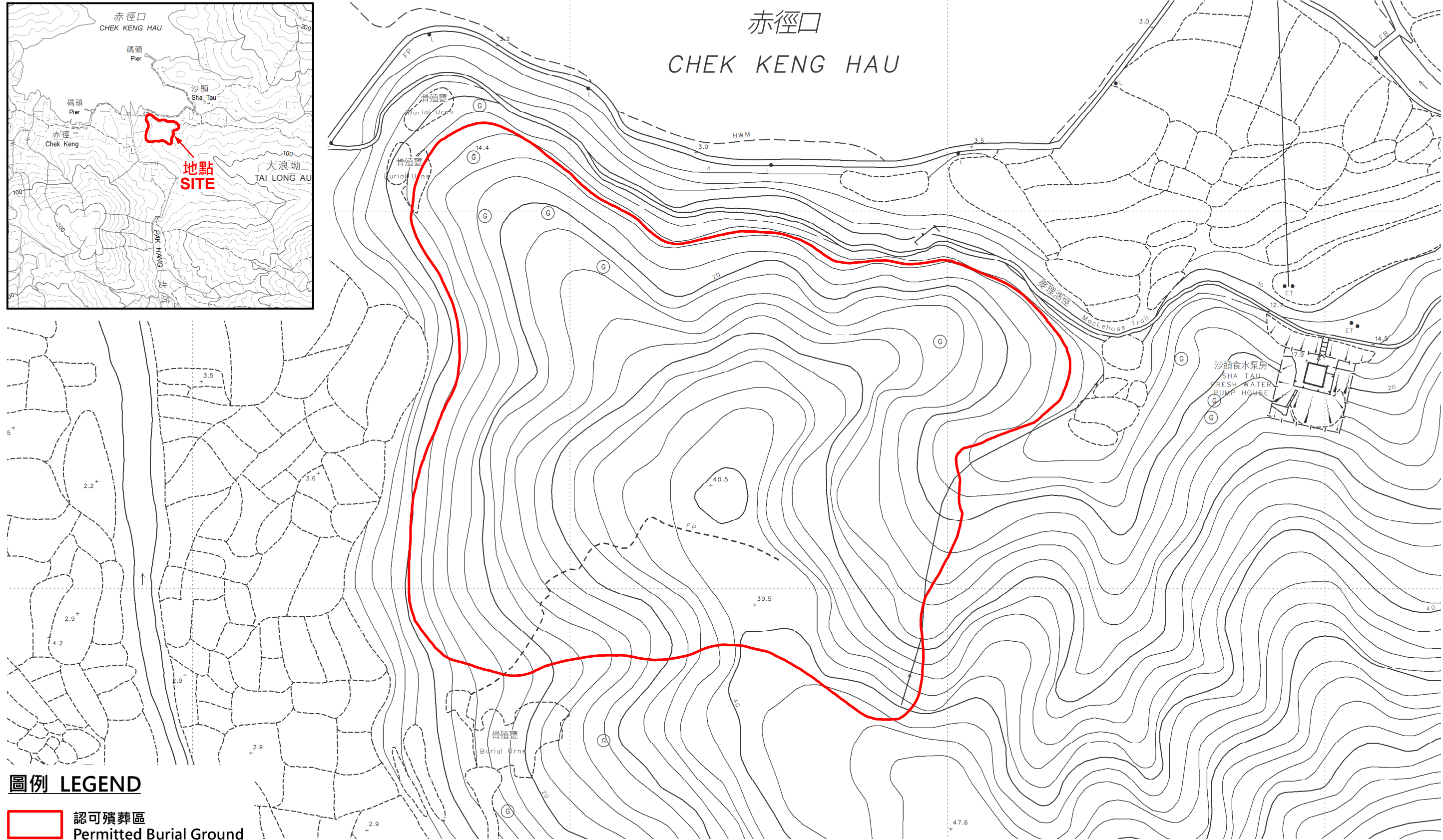




位置 LOCATION

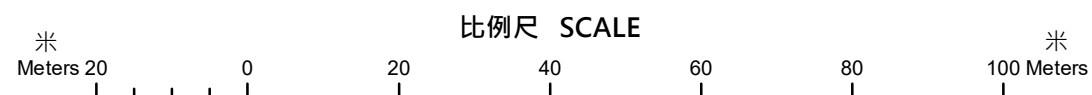


赤徑口
CHEK KENG HAU



圖例 LEGEND

 認可殯葬區
Permitted Burial Ground



只作識別用 FOR IDENTIFICATION PURPOSES ONLY
地政總署測繪處
Survey and Mapping Office, Lands Department
圖則由大埔測量處繪製
Plan Prepared by District Survey Office, Tai Po
香港特別行政區政府 - 版權所有
Copyright reserved - Hong Kong SAR Government

新界大埔認可殯葬區
PERMITTED BURIAL GROUND, TAI PO, NEW TERRITORIES
位置編碼 SITE CODE TP-SKN-24 (認可殯葬區編號 PBG SITE No. TP/SKN24)

檔案編號 File No. HAD HQ I(S)/11/38/12/4/6
測量圖編號 Survey Sheet No. 8-NE-17C
參考圖編號 Reference Plan No. LIC-TP-PBG100
圖則編號 PLAN No. PBG-TP-SKN-24(A)