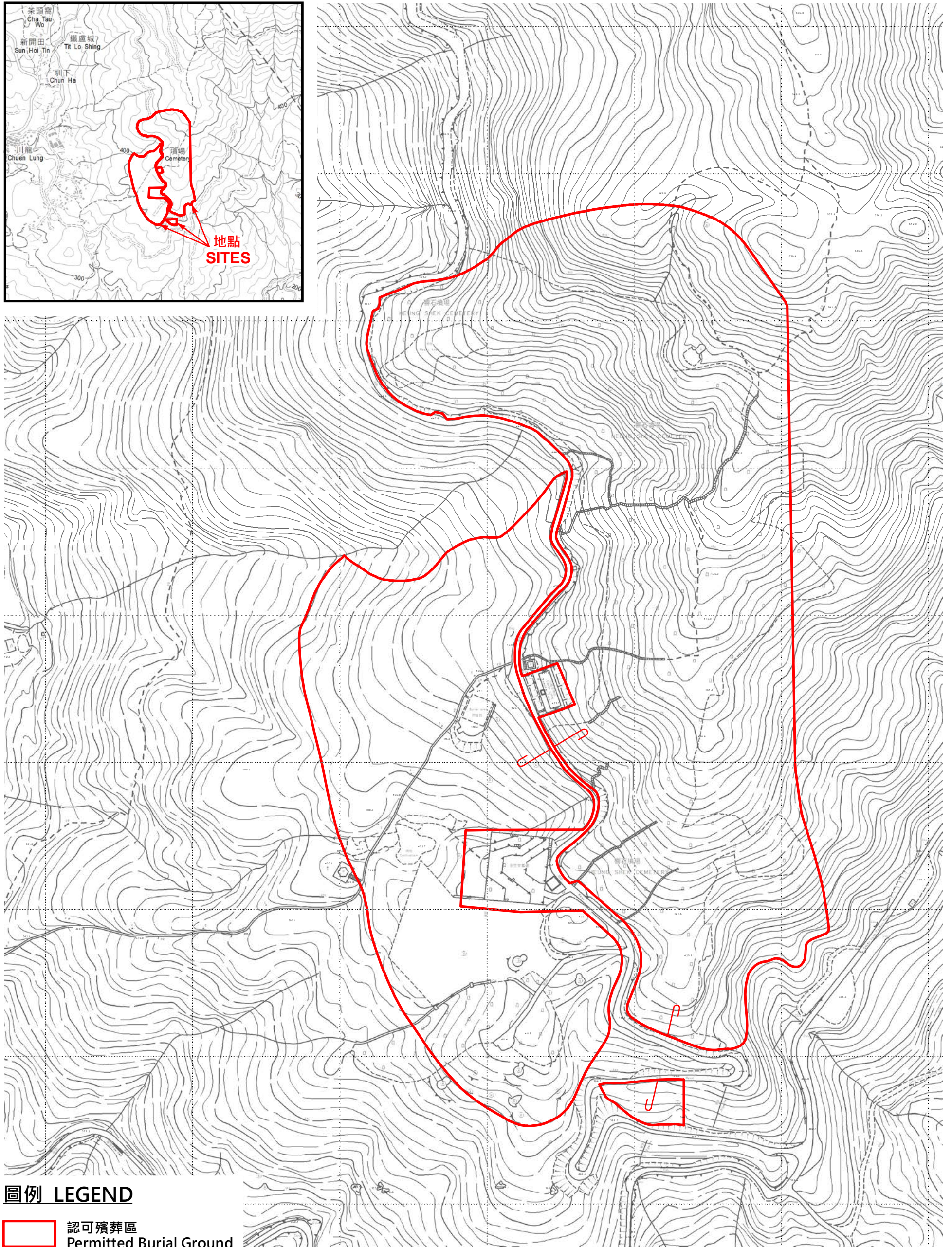
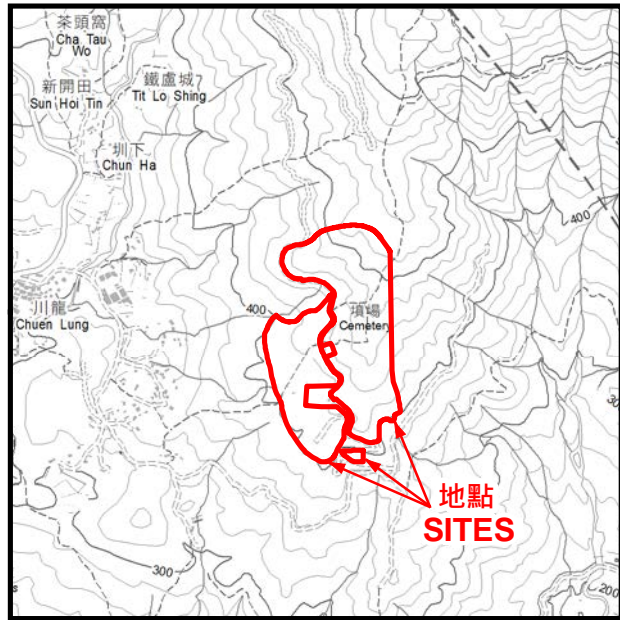
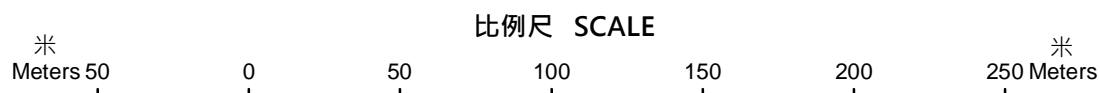


位置 LOCATION



圖例 LEGEND

 認可殯葬區
Permitted Burial Ground



只作識別用 FOR IDENTIFICATION PURPOSES ONLY

 地政總署測繪處
Survey and Mapping Office,
Lands Department

圖則由荃灣葵青測量處繪製
Plan Prepared by District Survey Office,
Tsuen Wan & Kwai Tsing

© 香港特別行政區政府 - 版權所有
Copyright reserved - Hong Kong SAR Government

新界荃灣及葵青認可殯葬區
PERMITTED BURIAL GROUND,
TSUEN WAN AND KWAI TSING, NEW TERRITORIES
位置編碼 SITE CODE TW-01 (認可殯葬區編號 PBG SITE No. TW/001)

檔案編號 File No. HAD HQ I(S)/11/38/12/4/7

測量圖編號 Survey Sheet Nos. 6-SE-10B & 10D
7-SW-6A & 6C

參考圖編號 Reference Plan No. LIC-TK-PBG001a

圖則編號 PLAN No. PBG-TW-01(A)

日期 Date : 30.10.2020