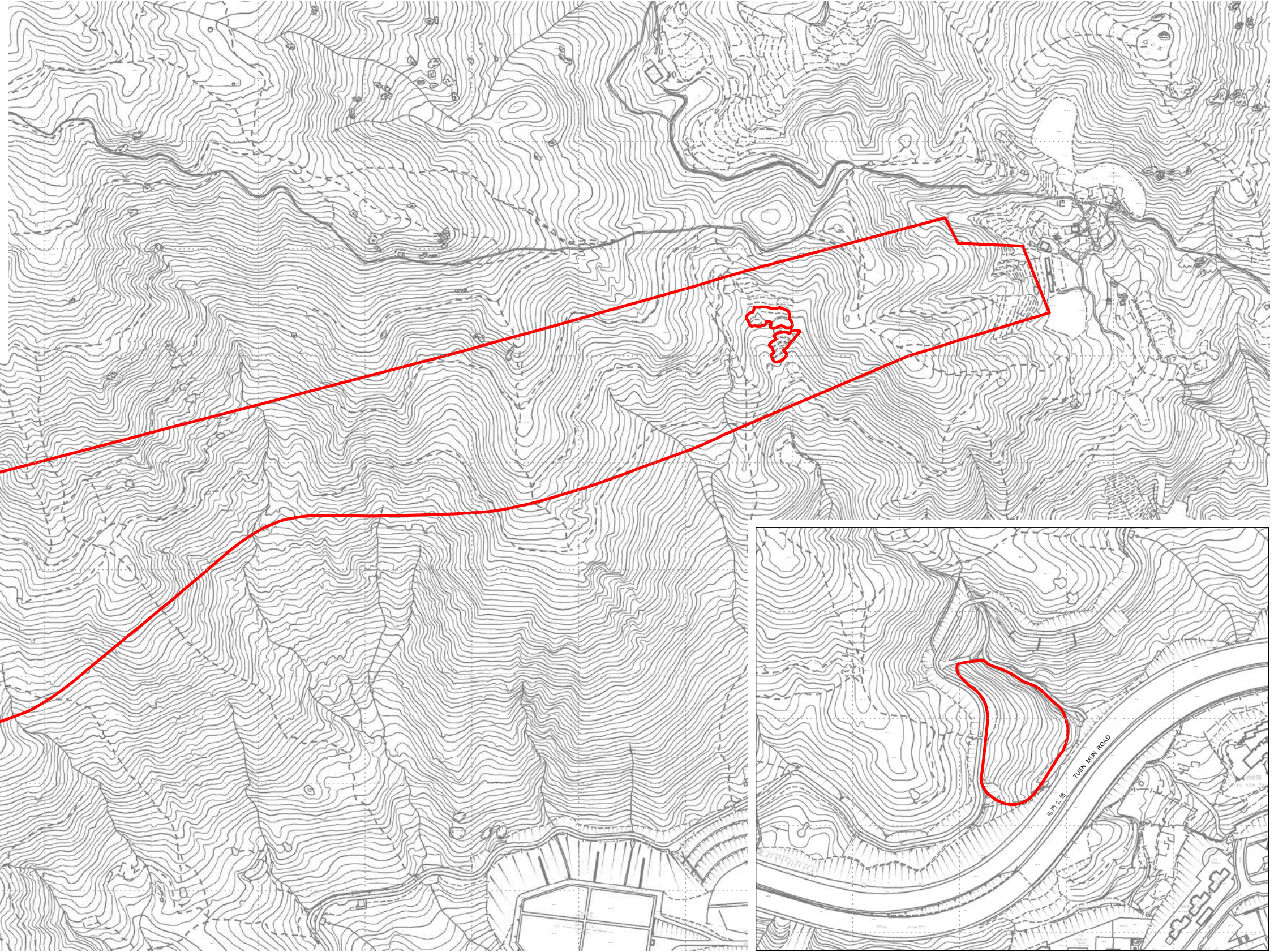
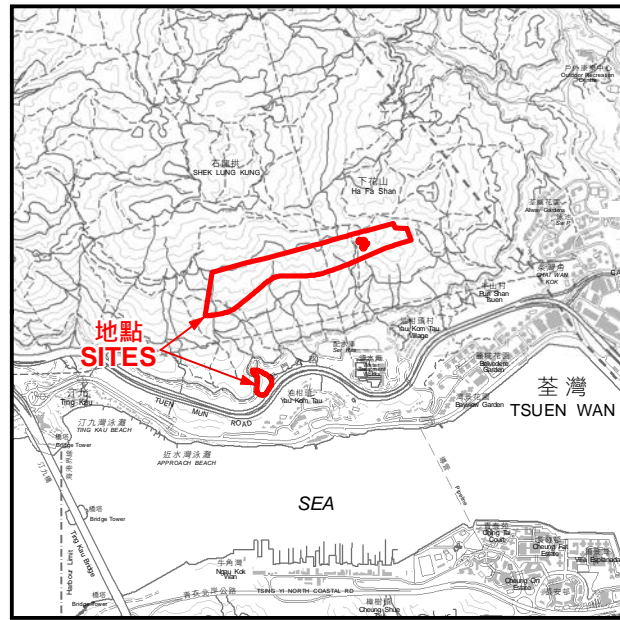
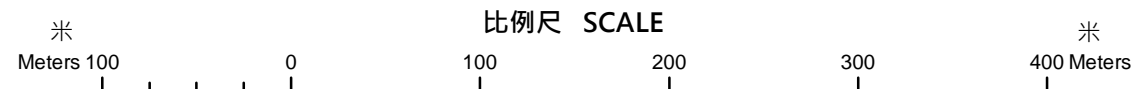


位置 LOCATION




圖例 LEGEND

 認可殯葬區  
Permitted Burial Ground



只作識別用 FOR IDENTIFICATION PURPOSES ONLY

 地政總署測繪處  
Survey and Mapping Office, Lands Department

圖則由荃灣葵青測量處繪製  
Plan Prepared by District Survey Office, Tsuen Wan & Kwai Tsing

© 香港特別行政區政府 - 版權所有  
Copyright reserved - Hong Kong SAR Government

新界 荃灣及葵青 認可殯葬區

PERMITTED BURIAL GROUND, TSUEN WAN AND KWAI TSING, NEW TERRITORIES

位置編碼 SITE CODE TW-03 (認可殯葬區編號 PBG SITE No. TW/003)

檔案編號 File No. HAD HQ I(S)/11/38/12/4/7

測量圖編號 Survey Sheet Nos. 6-SE-14C,14D,18B,19A,19B&19C

參考圖編號 Reference Plan No. LIC-TK-PBG003

圖則編號 PLAN No. PBG-TW-03(A)