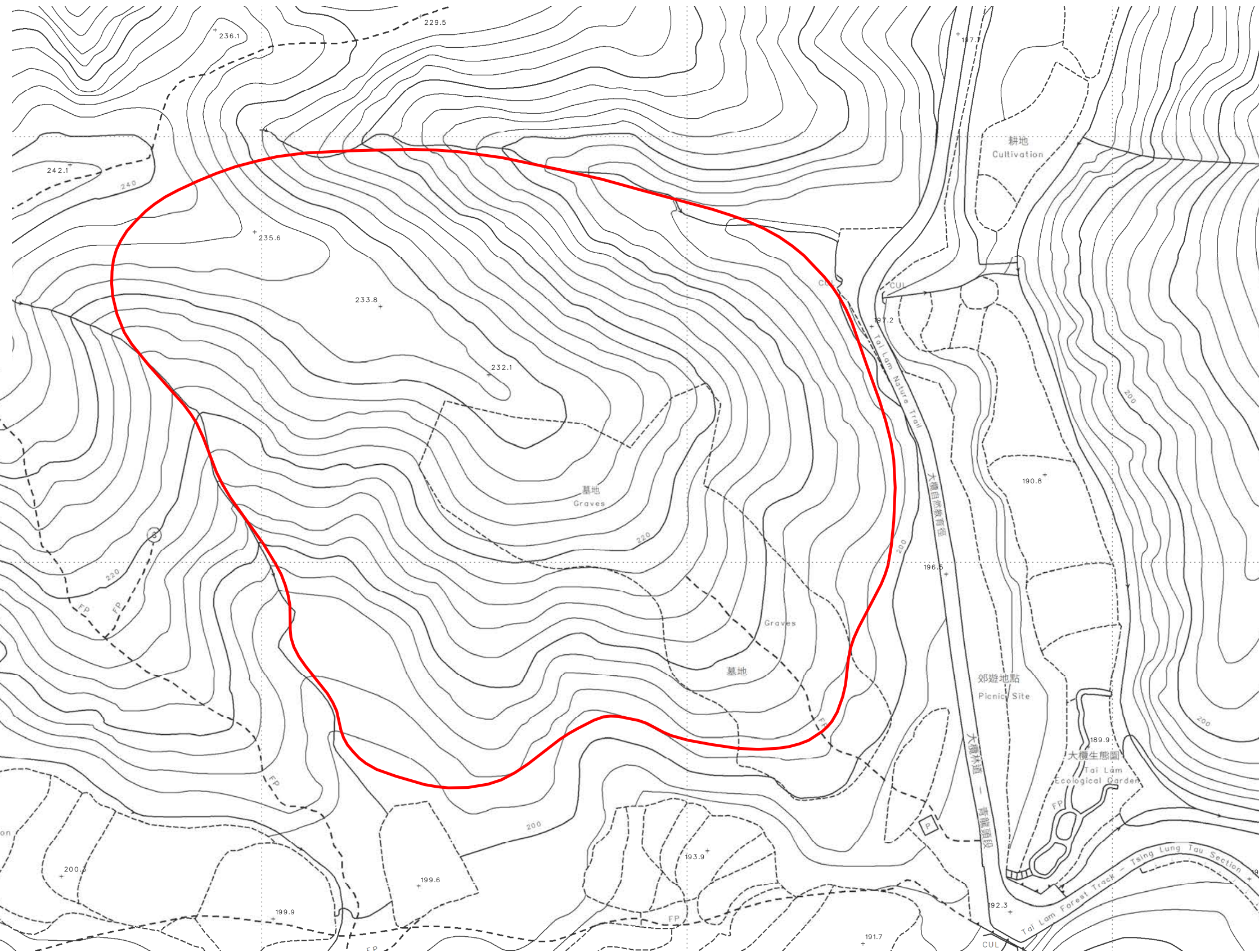
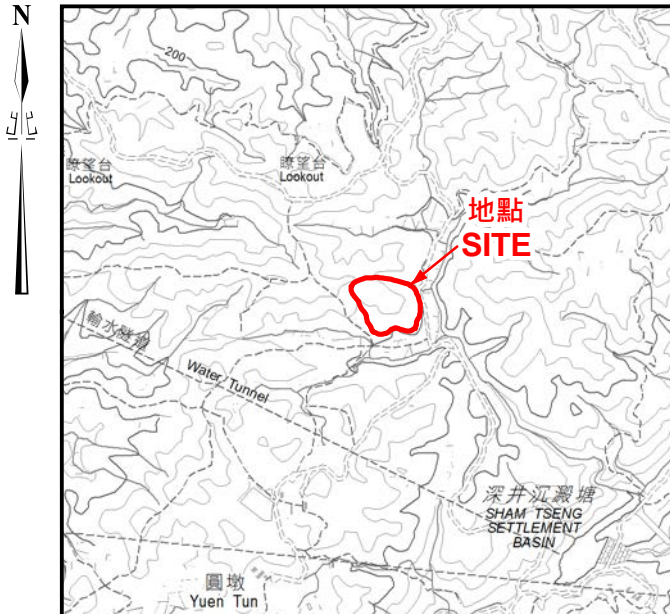
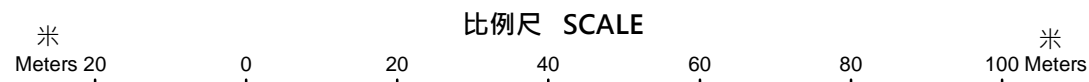


位置 LOCATION



圖例 LEGEND

 認可殯葬區
Permitted Burial Ground



只作識別用 FOR IDENTIFICATION PURPOSES ONLY
 地政總署測繪處
 Survey and Mapping Office, Lands Department
 圖則由荃灣葵青測量處繪製
 Plan Prepared by District Survey Office, Tsuen Wan & Kwai Tsing
 © 香港特別行政區政府 - 版權所有
 Copyright reserved - Hong Kong SAR Government

新界 荃灣及葵青 認可殯葬區
 PERMITTED BURIAL GROUND, TSUEN WAN AND KWAI TSING, NEW TERRITORIES
 位置編碼 SITE CODE TW-06 (認可殯葬區編號 PBG SITE No. TW/006)

檔案編號 File No. HAD HQ I(S)/11/38/12/4/7
 測量圖編號 Survey Sheet Nos. 6 - SE - 11C & 16A
 參考圖編號 Reference Plan No. TWM4249
 圖則編號 PLAN No. PBG-TW-06(A)