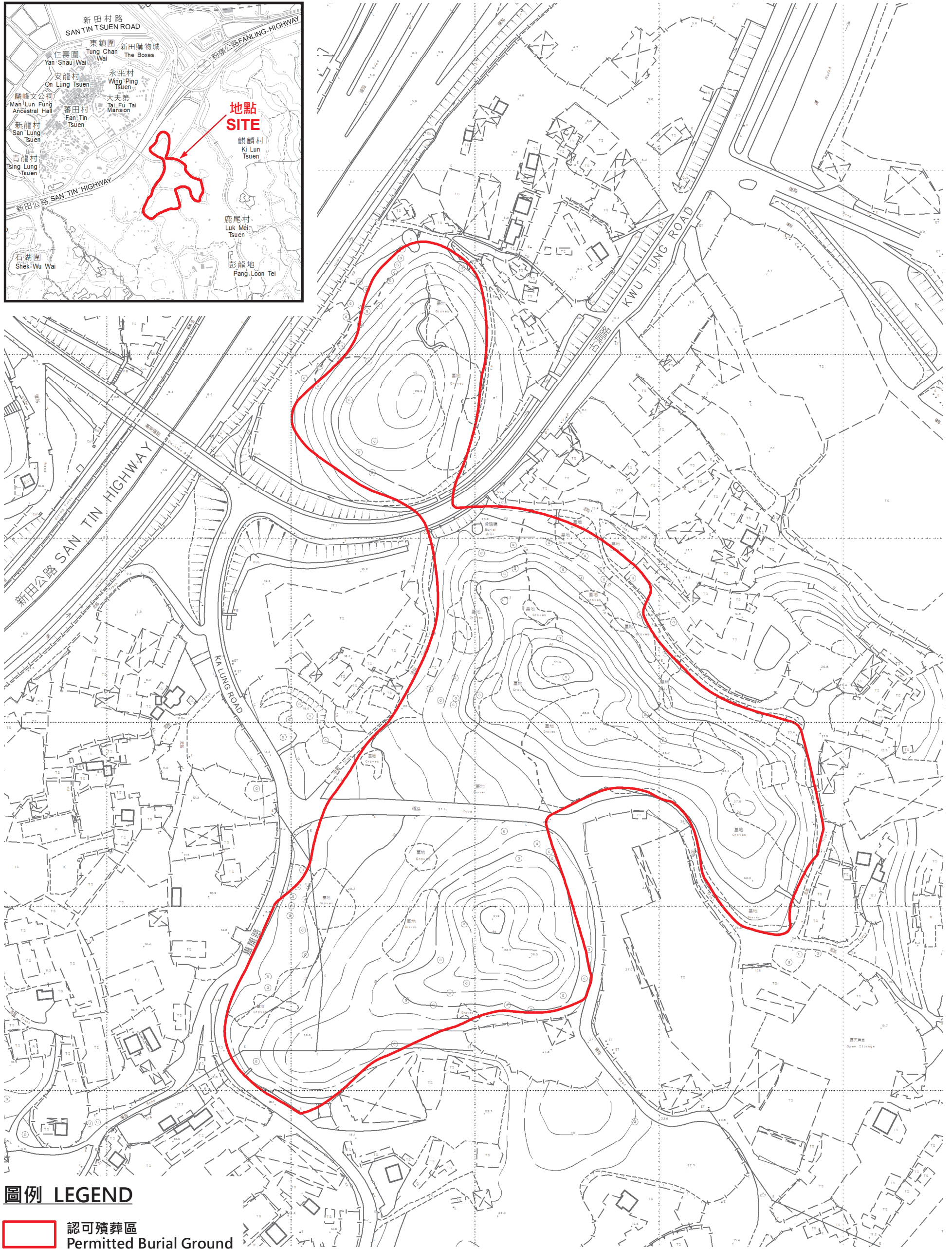
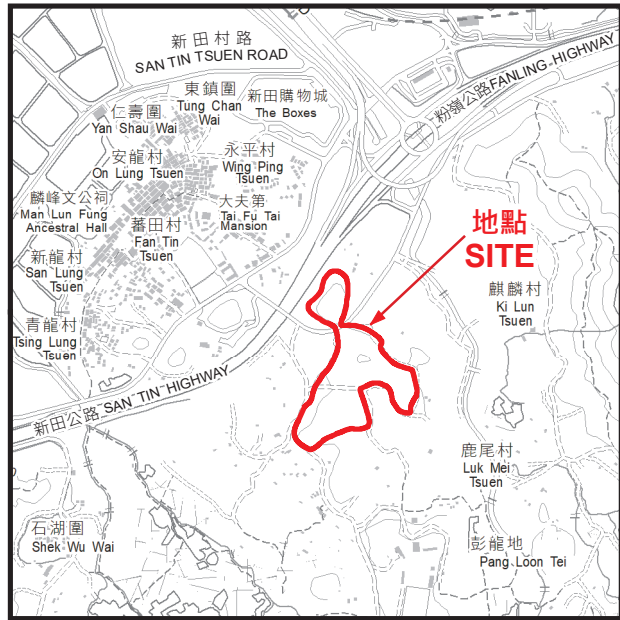



位置 LOCATION



圖例 LEGEND

 認可殯葬區  
Permitted Burial Ground

比例尺 SCALE



只作識別用 FOR IDENTIFICATION PURPOSES ONLY

地政總署測繪處  
Survey and Mapping Office,  
Lands Department

圖則由元朗測量處繪製  
Plan Prepared by District Survey Office, Yuen Long

© 香港特別行政區政府 - 版權所有  
Copyright reserved - Hong Kong SAR Government

新界元朗 認可殯葬區

PERMITTED BURIAL GROUND, YUEN LONG, NEW TERRITORIES

位置編碼 SITE CODE YL-09 (認可殯葬區編號 PBG SITE No. YL/9)

檔案編號 File No. HAD HQ I(S)/11/38/12/4/9

測量圖編號 Survey Sheet Nos. 2-SE-8C,8D,13A&13B

參考圖編號 Reference Plan No. LIC-YL-PBG009

圖則編號 PLAN No. PBG-YL-09(A)

日期 Date : 3.12.2021