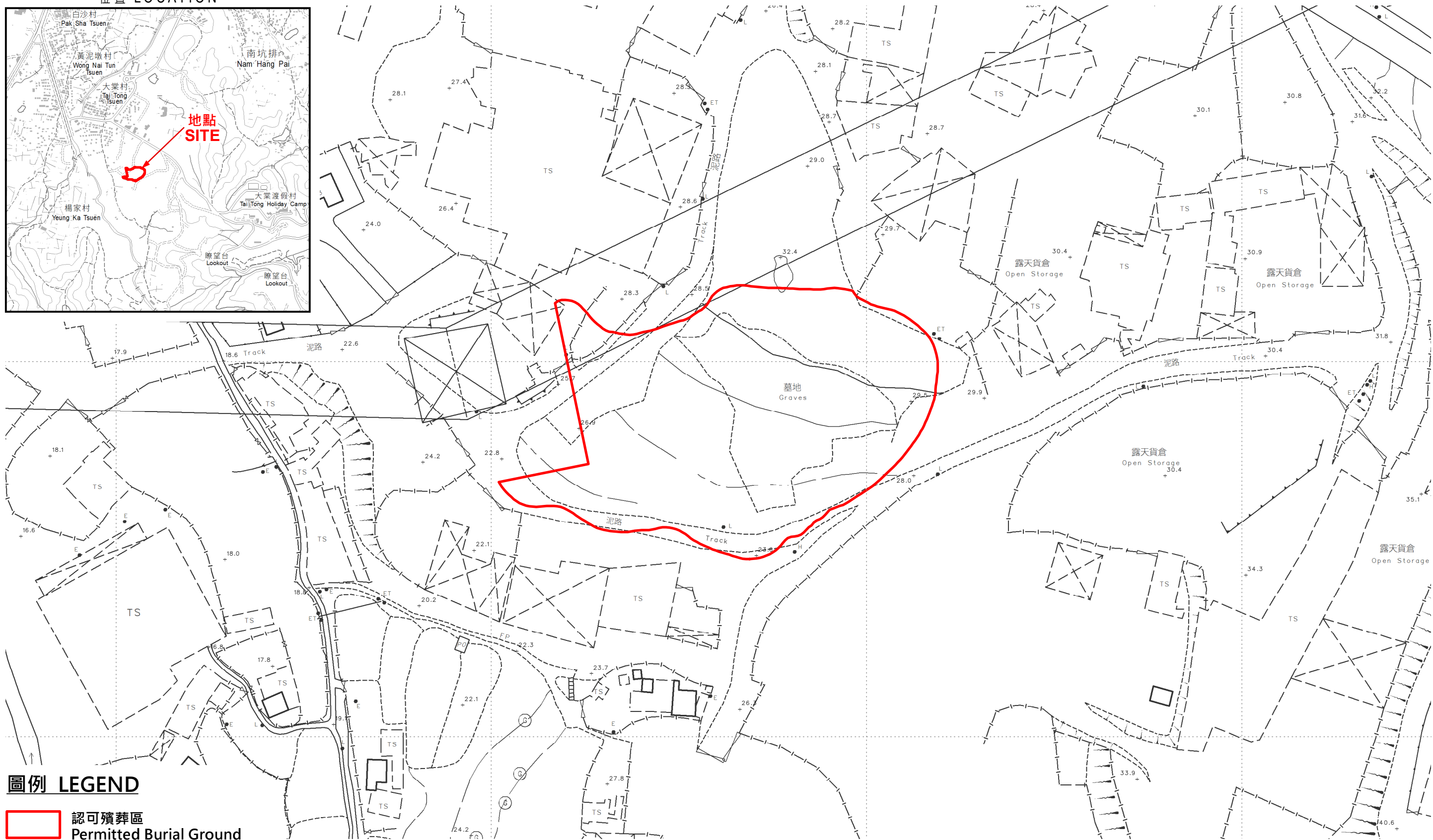
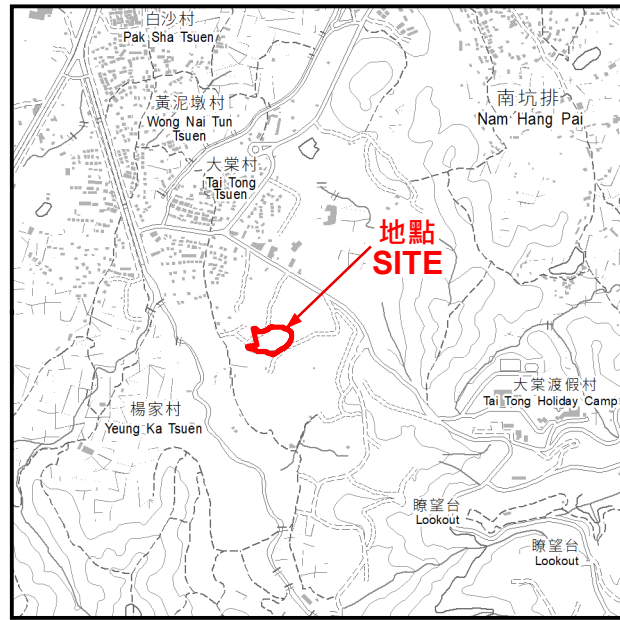
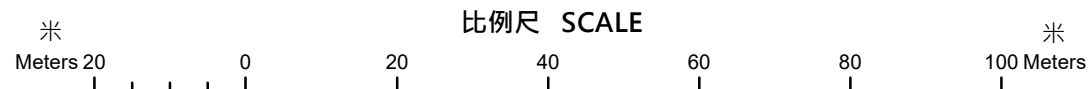


位置 LOCATION



圖例 LEGEND

 認可殯葬區
Permitted Burial Ground



只作識別用 FOR IDENTIFICATION PURPOSES ONLY
地政總署測繪處
Survey and Mapping Office, Lands Department
圖則由元朗測量處繪製
Plan Prepared by District Survey Office, Yuen Long
© 香港特別行政區政府 - 版權所有
Copyright reserved - Hong Kong SAR Government

新界元朗 認可殯葬區
PERMITTED BURIAL GROUND, YUEN LONG, NEW TERRITORIES
位置編碼 SITE CODE YL-44 (認可殯葬區編號 PBG SITE No. YL/44)

檔案編號 File No. HAD HQ I(S)/11/38/12/4/9
測量圖編號 Survey Sheet No. 6-NW-24D
參考圖編號 Reference Plan No. LIC-YL-PBG044
圖則編號 PLAN No. PBG-YL-44(A)