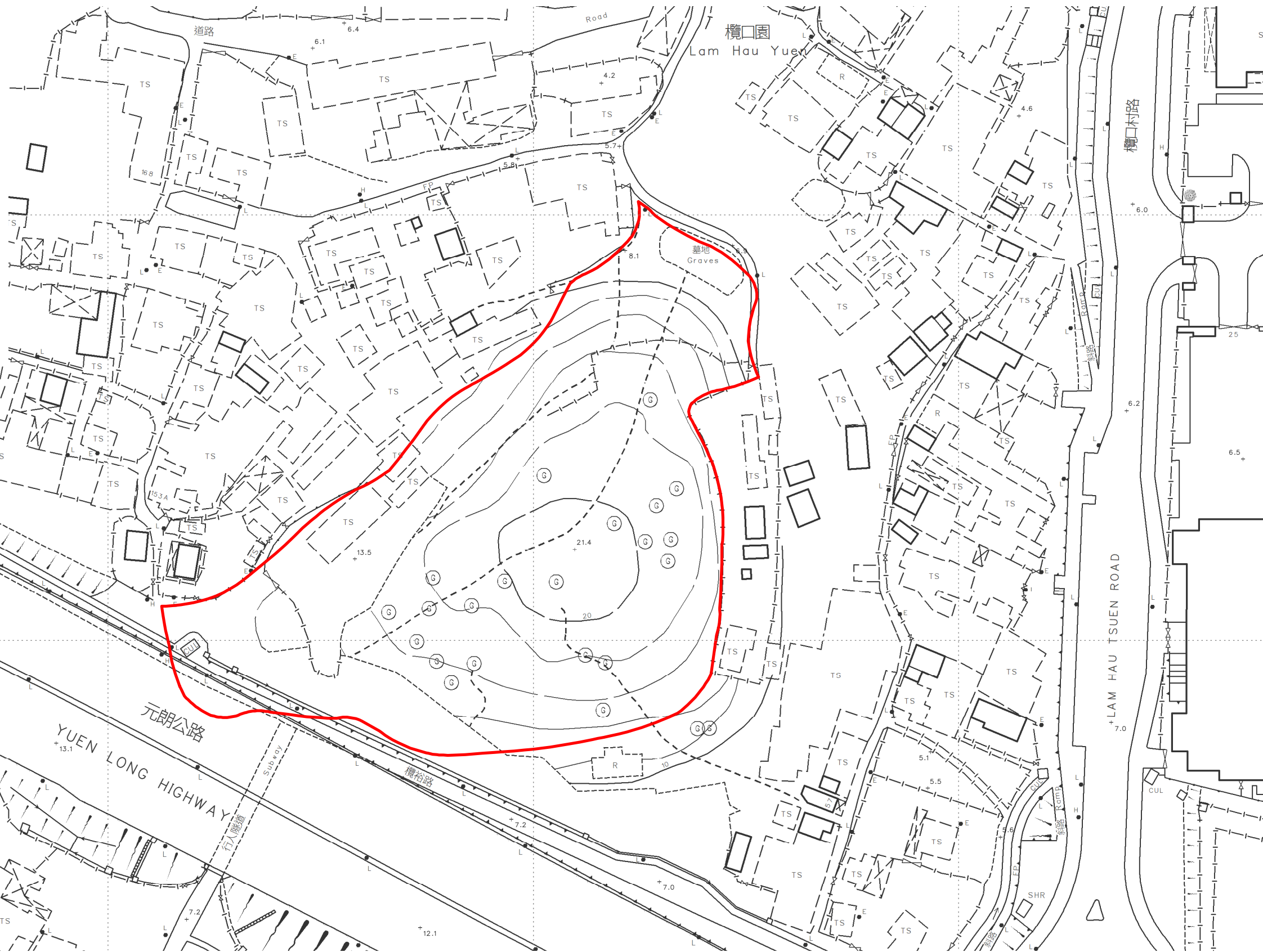
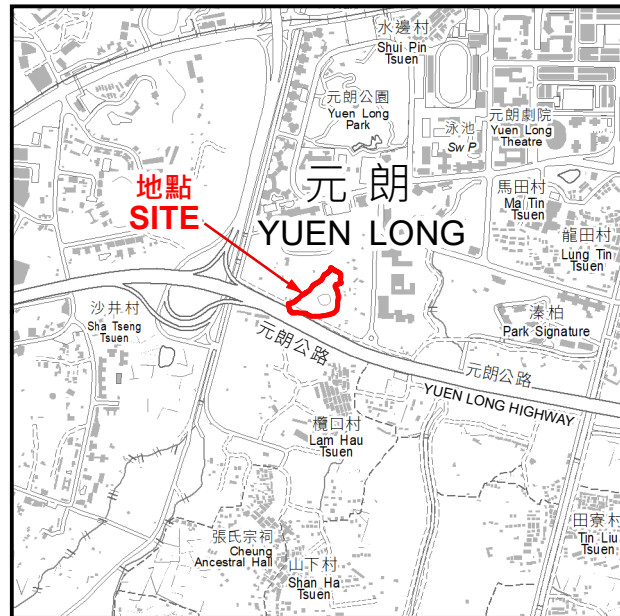
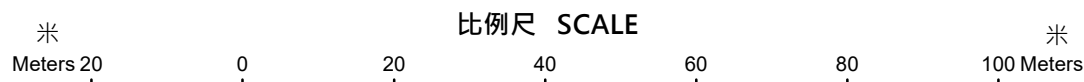


位置 LOCATION



圖例 LEGEND

認可殯葬區  
Permitted Burial Ground



只作識別用 FOR IDENTIFICATION PURPOSES ONLY  
地政總署測繪處  
Survey and Mapping Office, Lands Department  
圖則由元朗測量處繪製  
Plan Prepared by District Survey Office, Yuen Long  
香港特別行政區政府 - 版權所有  
Copyright reserved - Hong Kong SAR Government

新界元朗 認可殯葬區  
PERMITTED BURIAL GROUND, YUEN LONG, NEW TERRITORIES  
位置編碼 SITE CODE YL-49 (認可殯葬區編號 PBG SITE No. YL/49)

檔案編號 File No. HAD HQ I(S)/11/38/12/4/9  
測量圖編號 Survey Sheet No. 6-NW-14A  
參考圖編號 Reference Plan No. LIC-YL-PBG049  
圖則編號 PLAN No. PBG-YL-49(A)