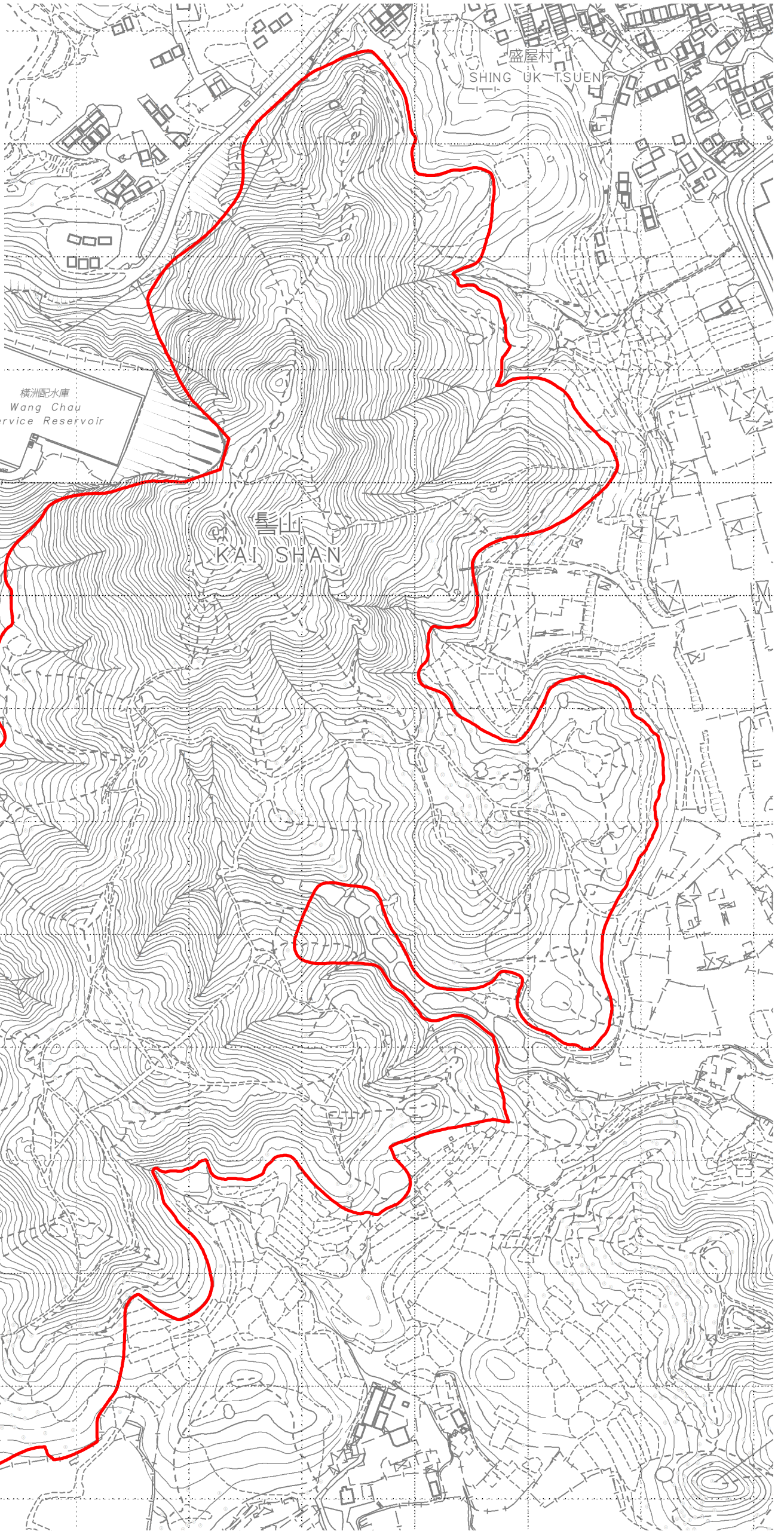
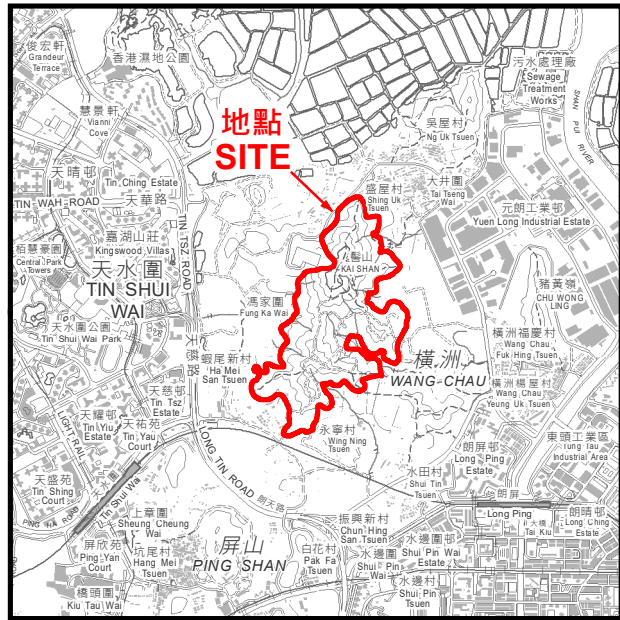
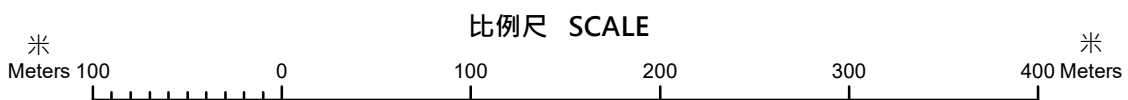


位置 LOCATION



圖例 LEGEND

 認可殯葬區
Permitted Burial Ground



只作識別用 FOR IDENTIFICATION PURPOSES ONLY

 地政總署測繪處
Survey and Mapping Office,
Lands Department

圖則由元朗測量處繪製
Plan Prepared by District Survey Office, Yuen Long

© 香港特別行政區政府 - 版權所有
Copyright reserved - Hong Kong SAR Government

新界元朗 認可殯葬區

PERMITTED BURIAL GROUND, YUEN LONG, NEW TERRITORIES

位置編碼 SITE CODE YL-65 (認可殯葬區編號 PBG SITE No. YL/65)

檔案編號 File No. HAD HQ I(S)/11/38/12/4/9

測量圖編號 Survey Sheet Nos. 6-NW-3D, 4A,
4C, 8B & 9A

參考圖編號 Reference Plan No. LIC-YL-PBG065

圖則編號 PLAN No. PBG-YL-65(A)

日期 Date : 21.3.2022