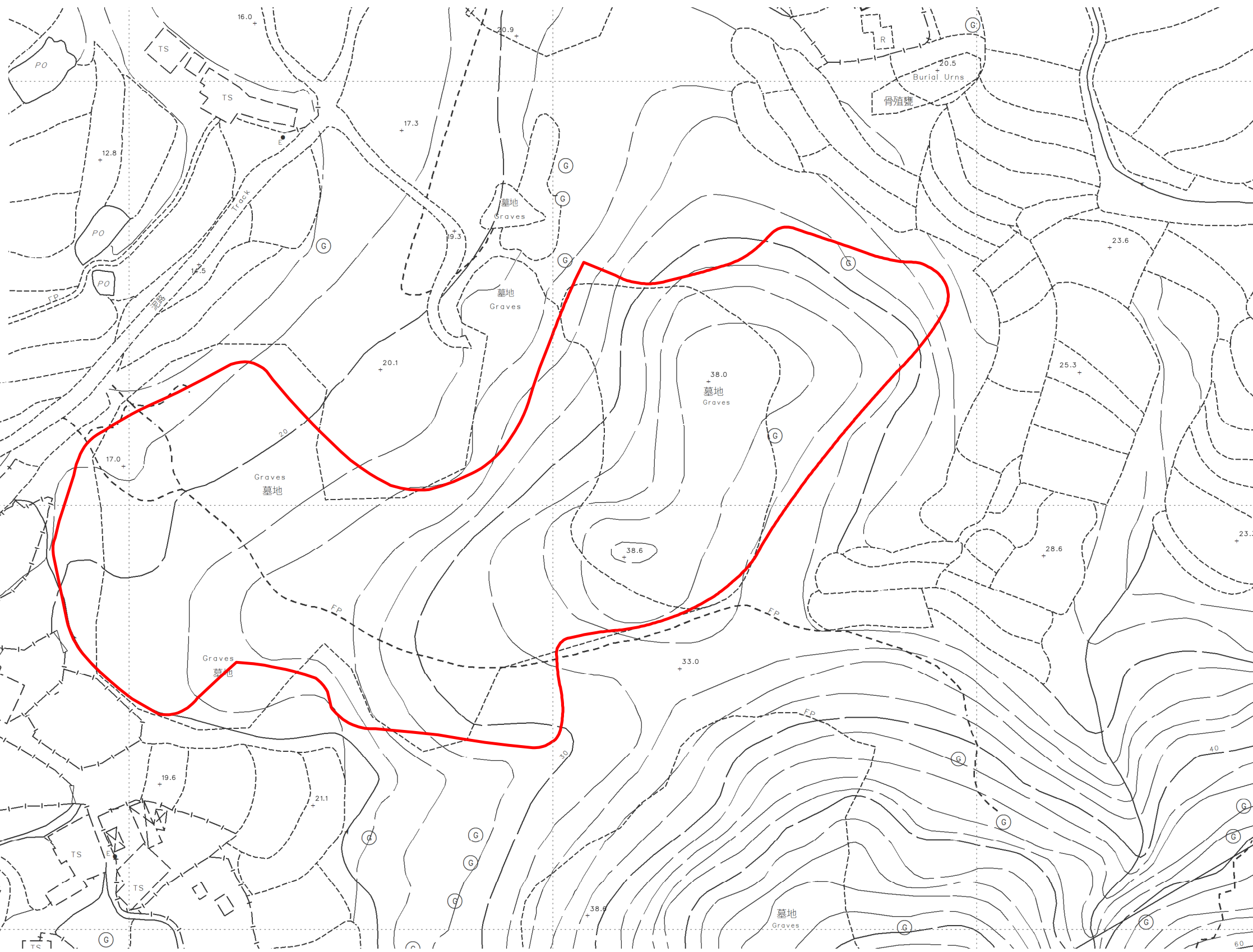
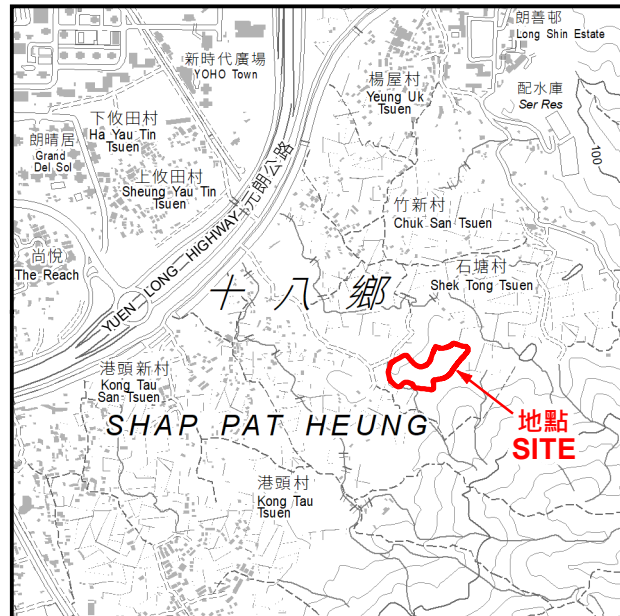
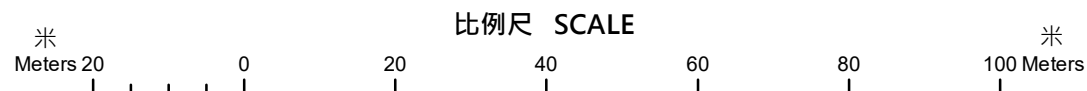


位置 LOCATION



圖例 LEGEND

 認可殯葬區
Permitted Burial Ground



只作識別用 FOR IDENTIFICATION PURPOSES ONLY
 地政總署測繪處
 Survey and Mapping Office, Lands Department
 圖則由元朗測量處繪製
 Plan Prepared by District Survey Office, Yuen Long
 香港特別行政區政府 - 版權所有
 Copyright reserved - Hong Kong SAR Government

新界 元朗 認可殯葬區
 PERMITTED BURIAL GROUND, YUEN LONG, NEW TERRITORIES
 位置編碼 SITE CODE YL-76 (認可殯葬區編號 PBG SITE No. YL/76)

檔案編號 File No. HAD HQ I(S)/11/38/12/4/9
 測量圖編號 Survey Sheet Nos. 6-NW-15D & 6-NE-11C
 參考圖編號 Reference Plan No. LIC-YL-PBG076
 圖則編號 PLAN No. PBG-YL-76(A)