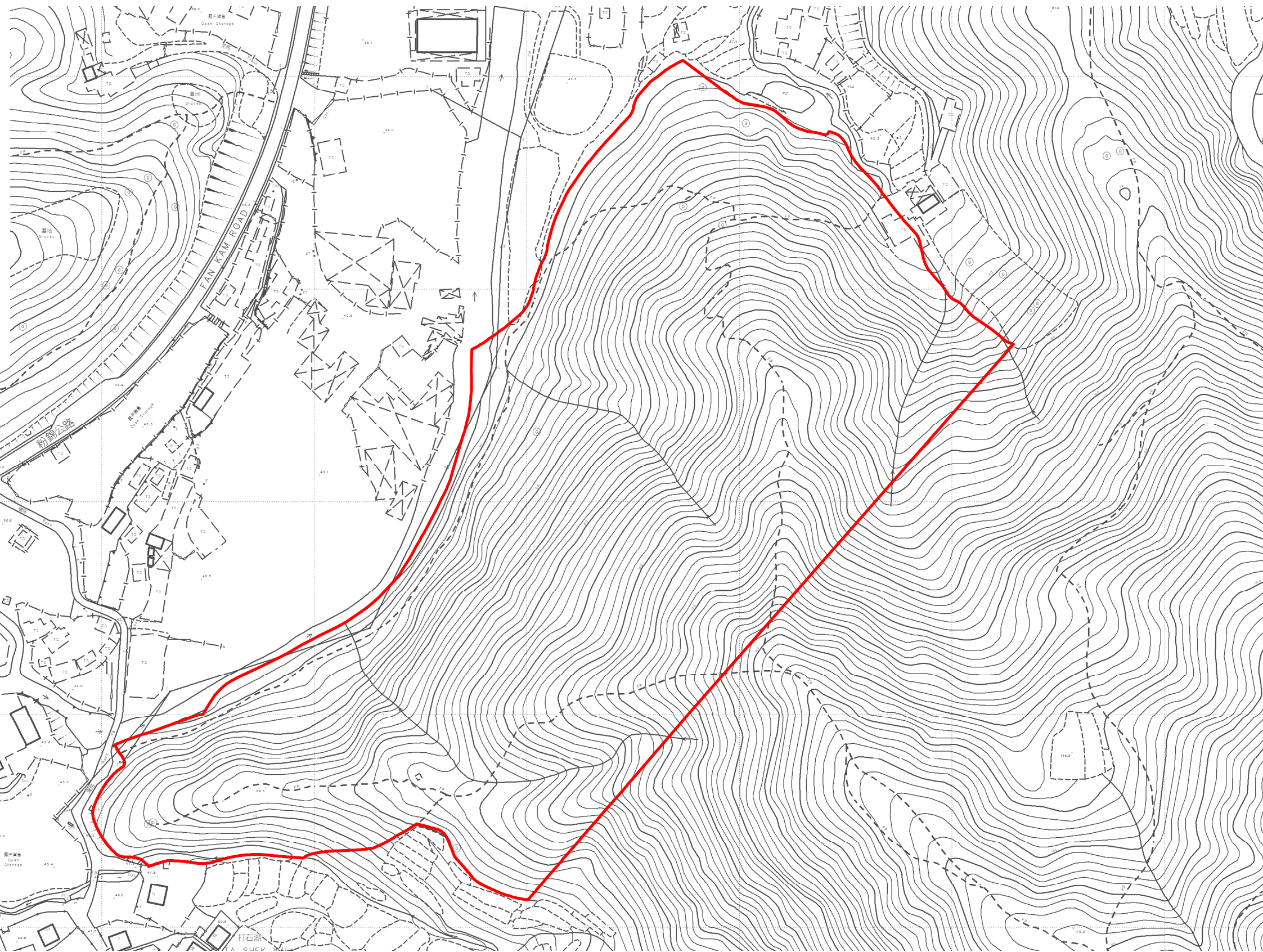
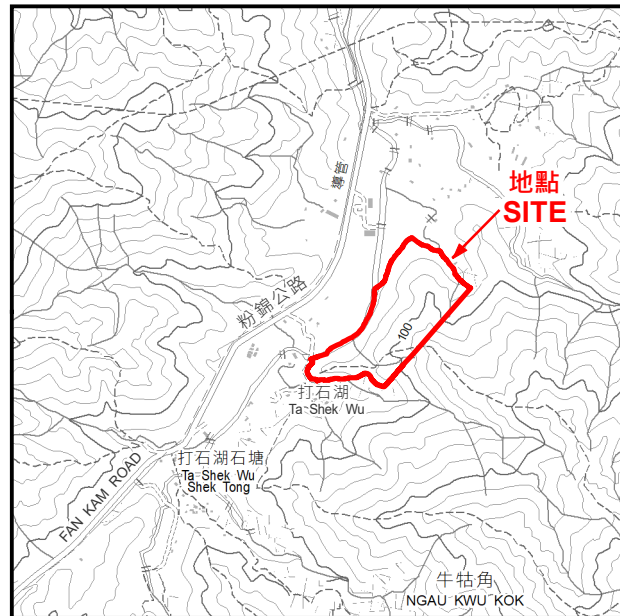
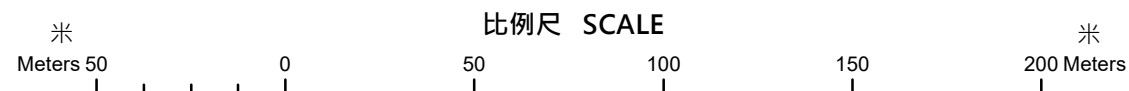


位置 LOCATION




圖例 LEGEND

 認可殯葬區  
Permitted Burial Ground



只作識別用 FOR IDENTIFICATION PURPOSES ONLY

 地政總署測繪處  
Survey and Mapping Office, Lands Department

圖則由元朗測量處繪製  
Plan Prepared by District Survey Office, Yuen Long

© 香港特別行政區政府 - 版權所有  
Copyright reserved - Hong Kong SAR Government

新界 元朗 認可殯葬區

PERMITTED BURIAL GROUND, YUEN LONG, NEW TERRITORIES

位置編碼 SITE CODE YL-79 (認可殯葬區編號 PBG SITE No. YL/79)

檔案編號 File No. HAD HQ I(S)/11/38/12/4/9

測量圖編號 Survey Sheet Nos. 2-SE-25C, 25D  
6-NE-5A & 5B

參考圖編號 Reference Plan No. LIC-YL-PBG079

圖則編號 PLAN No. PBG-YL-79(A)